

AENC-ARC-ENV-REP-0041

Norwich to Tilbury

Volume 6: Environmental Statement

Document: 6.11.F3 Environmental Statement Figure 11.3 - Non-Designated Heritage Assets Assessed in the ES Chapter

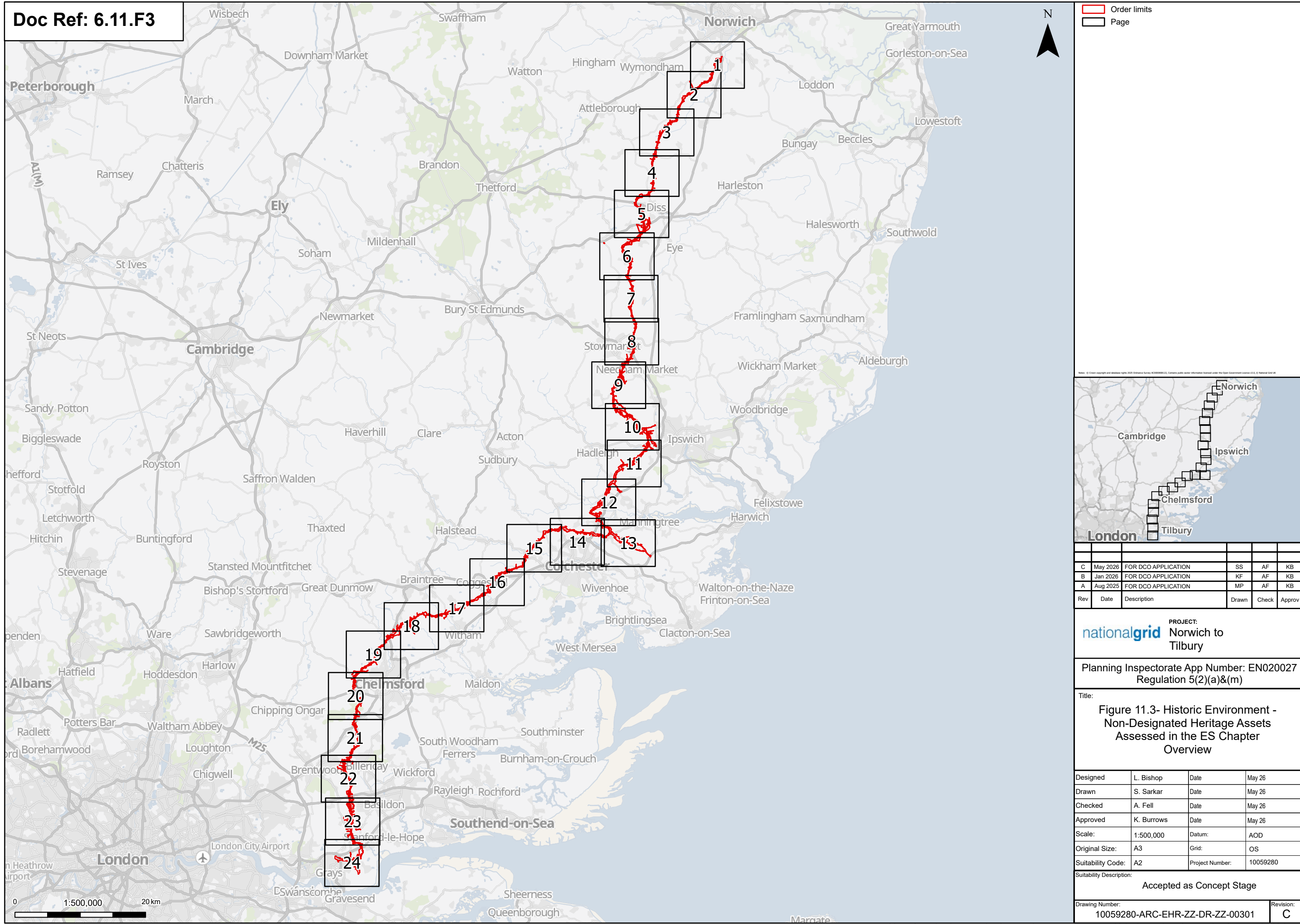
Final Issue C

May 2026

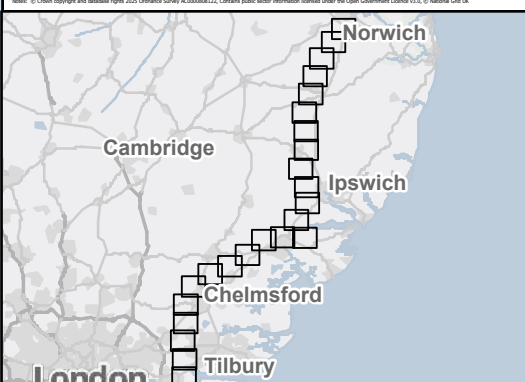
Planning Inspectorate Reference: EN020027

Infrastructure Planning (Applications: Prescribed Forms and Procedure)
Regulations 2009 Regulation 5(2)(a)

nationalgrid



Order limits
Page



| Rev | Date | Description | Drawn | Check | Approv |
|-----|----------|---------------------|-------|-------|--------|
| C | May 2026 | FOR DCO APPLICATION | SS | AF | KB |
| B | Jan 2026 | FOR DCO APPLICATION | KF | AF | KB |
| A | Aug 2025 | FOR DCO APPLICATION | MP | AF | KB |

PROJECT:
nationalgrid Norwich to Tilbury

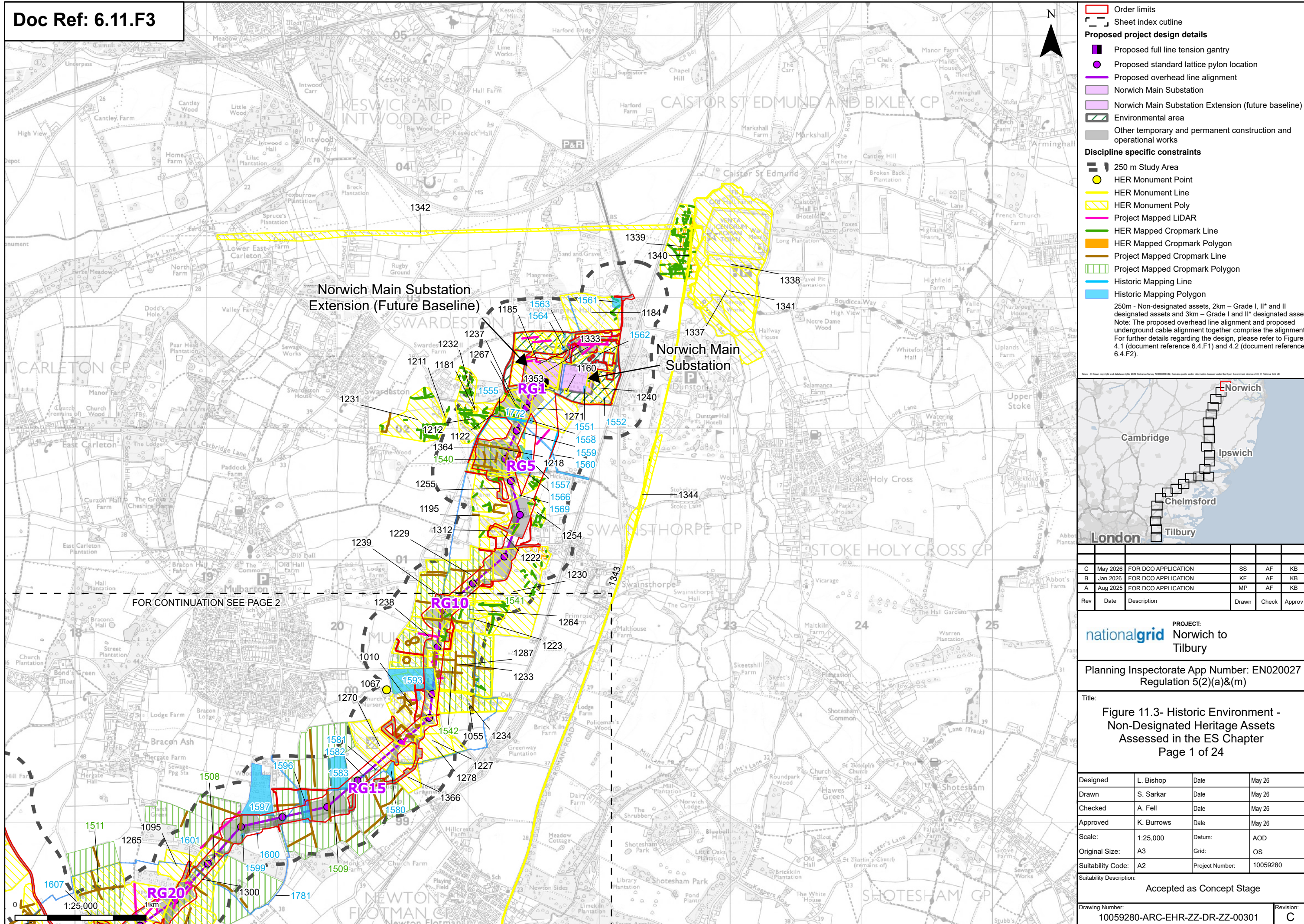
Planning Inspectorate App Number: EN020027
Regulation 5(2)(a)&(m)

Title:
Figure 11.3- Historic Environment - Non-Designated Heritage Assets Assessed in the ES Chapter Overview

| | | | |
|-------------------|------------|-----------------|----------|
| Designed | L. Bishop | Date | May 26 |
| Drawn | S. Sarkar | Date | May 26 |
| Checked | A. Fell | Date | May 26 |
| Approved | K. Burrows | Date | May 26 |
| Scale: | 1:500,000 | Datum: | AOD |
| Original Size: | A3 | Grid: | OS |
| Suitability Code: | A2 | Project Number: | 10059280 |

Suitability Description:
Accepted as Concept Stage

| | | | |
|-----------------|---------------------------------|-----------|---|
| Drawing Number: | 10059280-ARC-EHR-ZZ-DR-ZZ-00301 | Revision: | C |
|-----------------|---------------------------------|-----------|---|



Order limits

- Order limits
- Sheet index outline

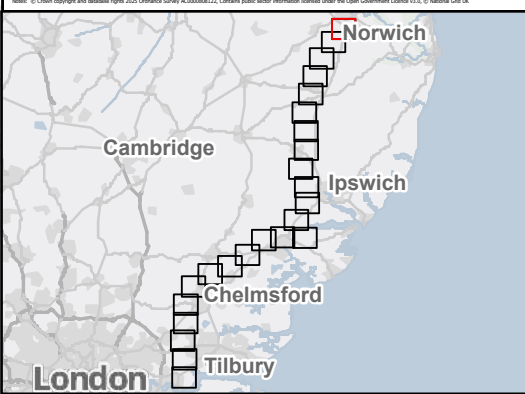
Proposed project design details

- Proposed full line tension gantry
- Proposed standard lattice pylon location
- Proposed overhead line alignment
- Norwich Main Substation
- Norwich Main Substation Extension (future baseline)
- Environmental area
- Other temporary and permanent construction and operational works

Discipline specific constraints

- 250 m Study Area
- HER Monument Point
- HER Monument Line
- HER Monument Poly
- Project Mapped LiDAR
- HER Mapped Cropmark Line
- HER Mapped Cropmark Polygon
- Project Mapped Cropmark Line
- Project Mapped Cropmark Polygon
- Historic Mapping Line
- Historic Mapping Polygon

250m - Non-designated assets, 2km - Grade I, II* and II designated assets and 3km - Grade I and II* designated assets
 Note: The proposed overhead line alignment and proposed underground cable alignment together comprise the alignment.
 For further details regarding the design, please refer to Figures 4.1 (document reference 6.4.F1) and 4.2 (document reference 6.4.F2).



FOR CONTINUATION SEE PAGE 2

| Rev | Date | Description | Drawn | Check | Approv |
|-----|----------|---------------------|-------|-------|--------|
| C | May 2026 | FOR DCO APPLICATION | SS | AF | KB |
| B | Jan 2026 | FOR DCO APPLICATION | KF | AF | KB |
| A | Aug 2025 | FOR DCO APPLICATION | MP | AF | KB |

PROJECT:
 nationalgrid Norwich to Tilbury

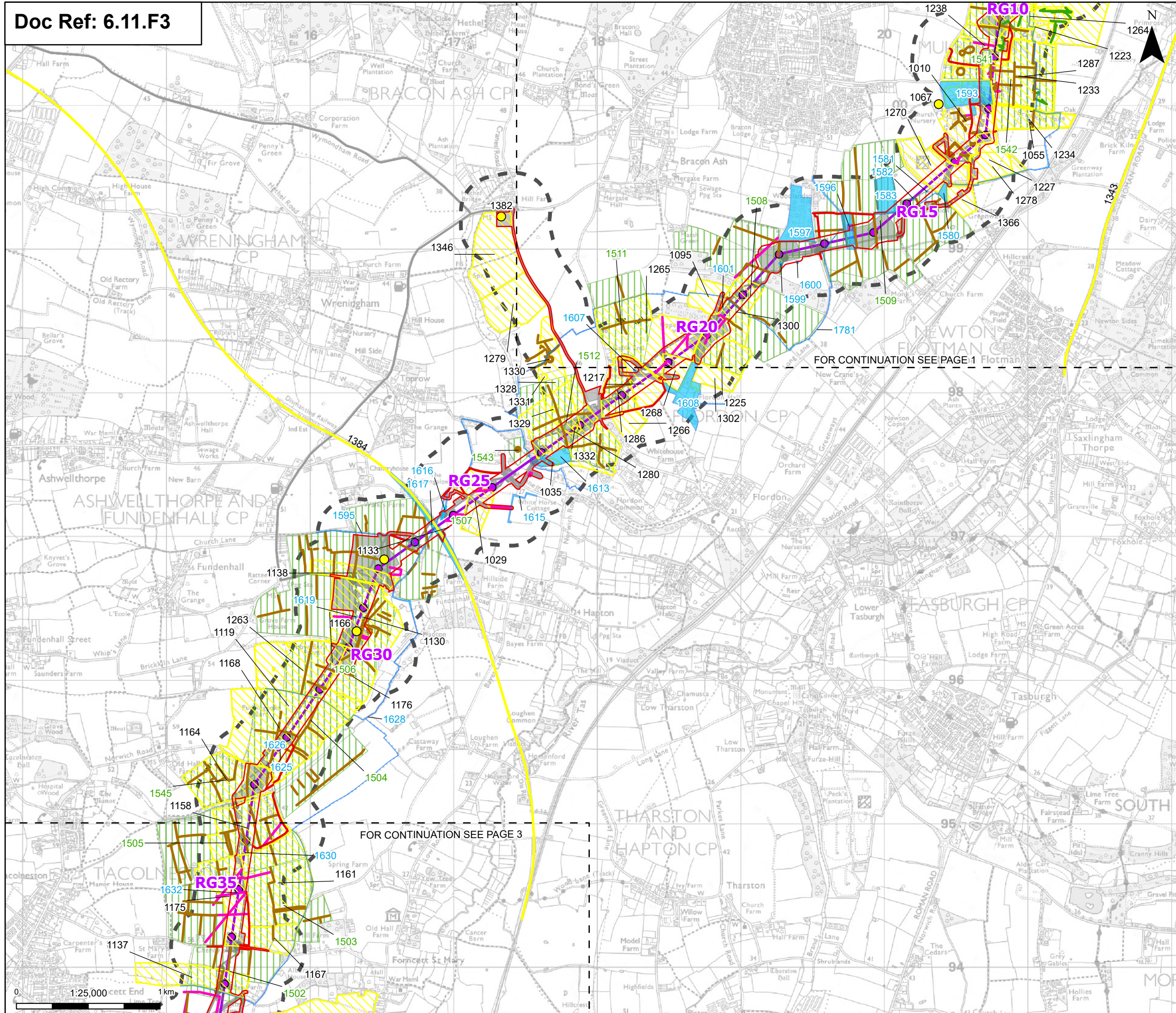
Planning Inspectorate App Number: EN020027
 Regulation 5(2)(a)&(m)

Title:
 Figure 11.3- Historic Environment - Non-Designated Heritage Assets Assessed in the ES Chapter Page 1 of 24

| | | | |
|-------------------|------------|-----------------|----------|
| Designed | L. Bishop | Date | May 26 |
| Drawn | S. Sarkar | Date | May 26 |
| Checked | A. Fell | Date | May 26 |
| Approved | K. Burrows | Date | May 26 |
| Scale: | 1:25,000 | Datum: | AOD |
| Original Size: | A3 | Grid: | OS |
| Suitability Code: | A2 | Project Number: | 10059280 |

Suitability Description: Accepted as Concept Stage

Drawing Number: 10059280-ARC-EHR-ZZ-DR-ZZ-00301
 Revision: C



Order limits

- Order limits
- Sheet index outline

Proposed project design details

- Proposed standard lattice pylon location
- Proposed overhead line alignment
- Environmental mitigation
- Other temporary and permanent construction and operational works

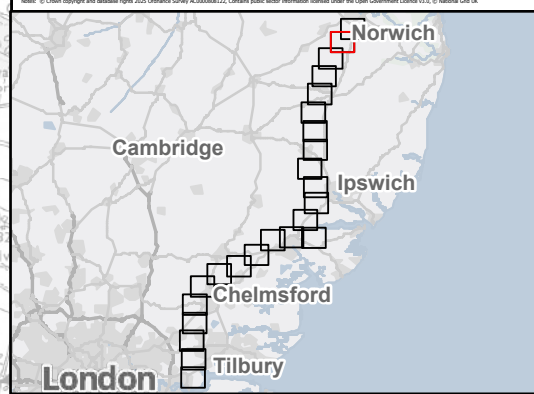
Discipline specific constraints

- 250 m Study Area
- HER Monument Point
- HER Monument Line
- HER Monument Poly
- Project Mapped LiDAR
- HER Mapped Cropmark Line
- HER Mapped Cropmark Polygon
- Project Mapped Cropmark Line
- Project Mapped Cropmark Polygon
- Historic Mapping Line
- Historic Mapping Polygon

250m - Non-designated assets, 2km - Grade I, II* and II designated assets and 3km - Grade I and II* designated assets
 Note: The proposed overhead line alignment and proposed underground cable alignment together comprise the alignment.
 For further details regarding the design, please refer to Figures 4.1 (document reference 6.4.F1) and 4.2 (document reference 6.4.F2).

FOR CONTINUATION SEE PAGE 1

FOR CONTINUATION SEE PAGE 3



| Rev | Date | Description | Drawn | Check | Approv |
|-----|----------|---------------------|-------|-------|--------|
| C | May 2026 | FOR DCO APPLICATION | SS | AF | KB |
| B | Jan 2026 | FOR DCO APPLICATION | KF | AF | KB |
| A | Aug 2025 | FOR DCO APPLICATION | MP | AF | KB |

PROJECT:
 nationalgrid Norwich to Tilbury

Planning Inspectorate App Number: EN020027
 Regulation 5(2)(a)&(m)

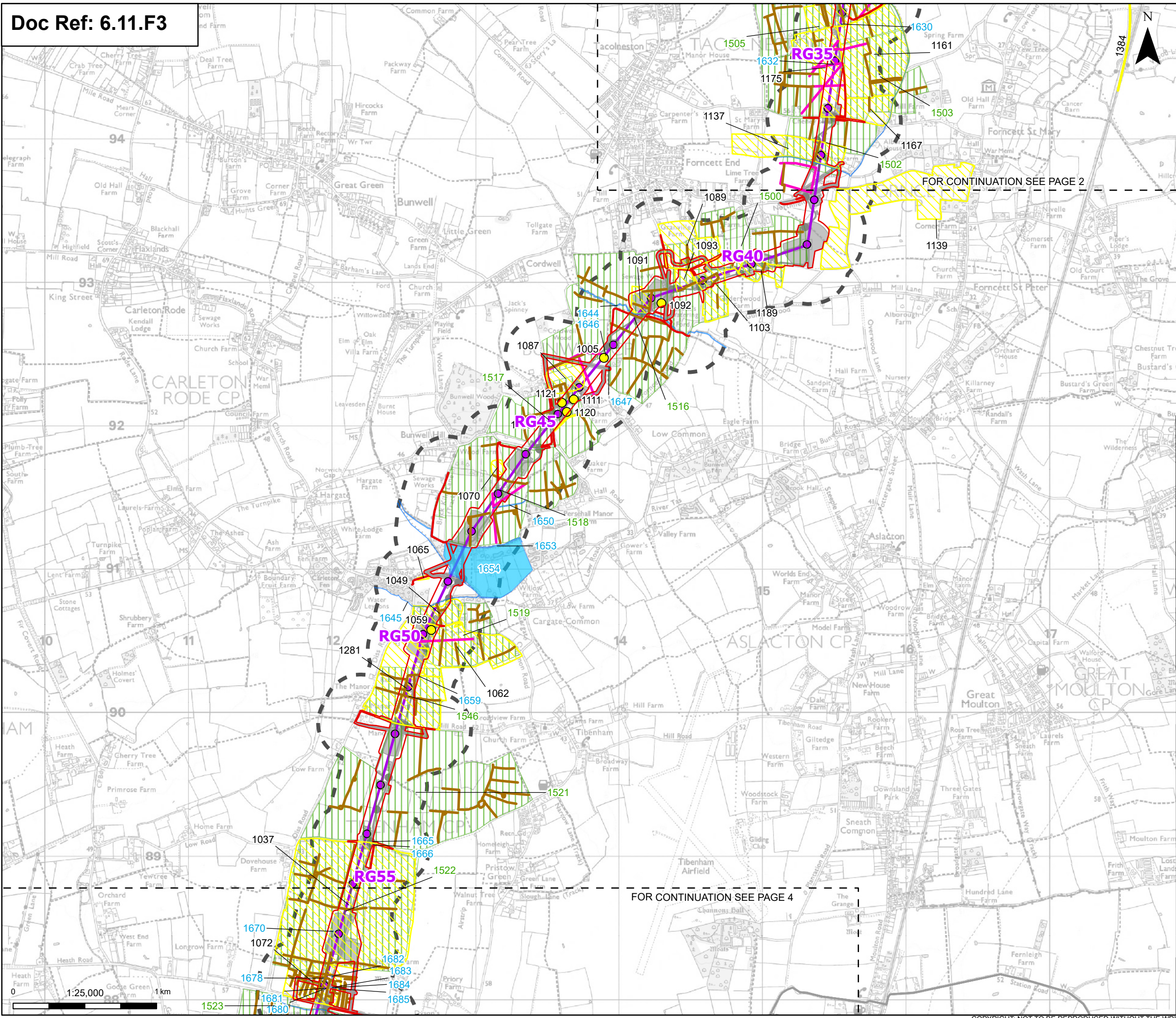
Title:
 Figure 11.3- Historic Environment - Non-Designated Heritage Assets Assessed in the ES Chapter
 Page 2 of 24

| | | | |
|-------------------|------------|-----------------|----------|
| Designed | L. Bishop | Date | May 26 |
| Drawn | S. Sarkar | Date | May 26 |
| Checked | A. Fell | Date | May 26 |
| Approved | K. Burrows | Date | May 26 |
| Scale: | 1:25,000 | Datum: | AOD |
| Original Size: | A3 | Grid: | OS |
| Suitability Code: | A2 | Project Number: | 10059280 |

Suitability Description:
 Accepted as Concept Stage

Drawing Number:
 10059280-ARC-EHR-ZZ-DR-ZZ-00301

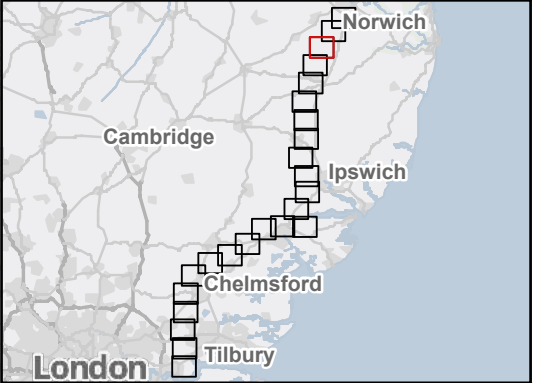
Revision:
 C



- Order limits
 - Sheet index outline
 - Proposed project design details**
 - Proposed standard lattice pylon location
 - Proposed overhead line alignment
 - Other temporary and permanent construction and operational works
 - Discipline specific constraints**
 - 250 m Study Area
 - HER Monument Point
 - HER Monument Line
 - HER Monument Poly
 - Project Mapped LiDAR
 - Project Mapped Cropmark Line
 - Project Mapped Cropmark Polygon
 - Historic Mapping Polygon
- 250m - Non-designated assets, 2km - Grade I, II* and II designated assets and 3km - Grade I and II* designated assets
 Note: The proposed overhead line alignment and proposed underground cable alignment together comprise the alignment
 For further details regarding the design, please refer to Figures 4.1 (document reference 6.4.F1) and 4.2 (document reference 6.4.F2).

FOR CONTINUATION SEE PAGE 2

FOR CONTINUATION SEE PAGE 4



| Rev | Date | Description | Drawn | Check | Approv |
|-----|----------|---------------------|-------|-------|--------|
| C | May 2026 | FOR DCO APPLICATION | SS | AF | KB |
| B | Jan 2026 | FOR DCO APPLICATION | KF | AF | KB |
| A | Aug 2025 | FOR DCO APPLICATION | MP | AF | KB |

PROJECT:
nationalgrid Norwich to Tilbury

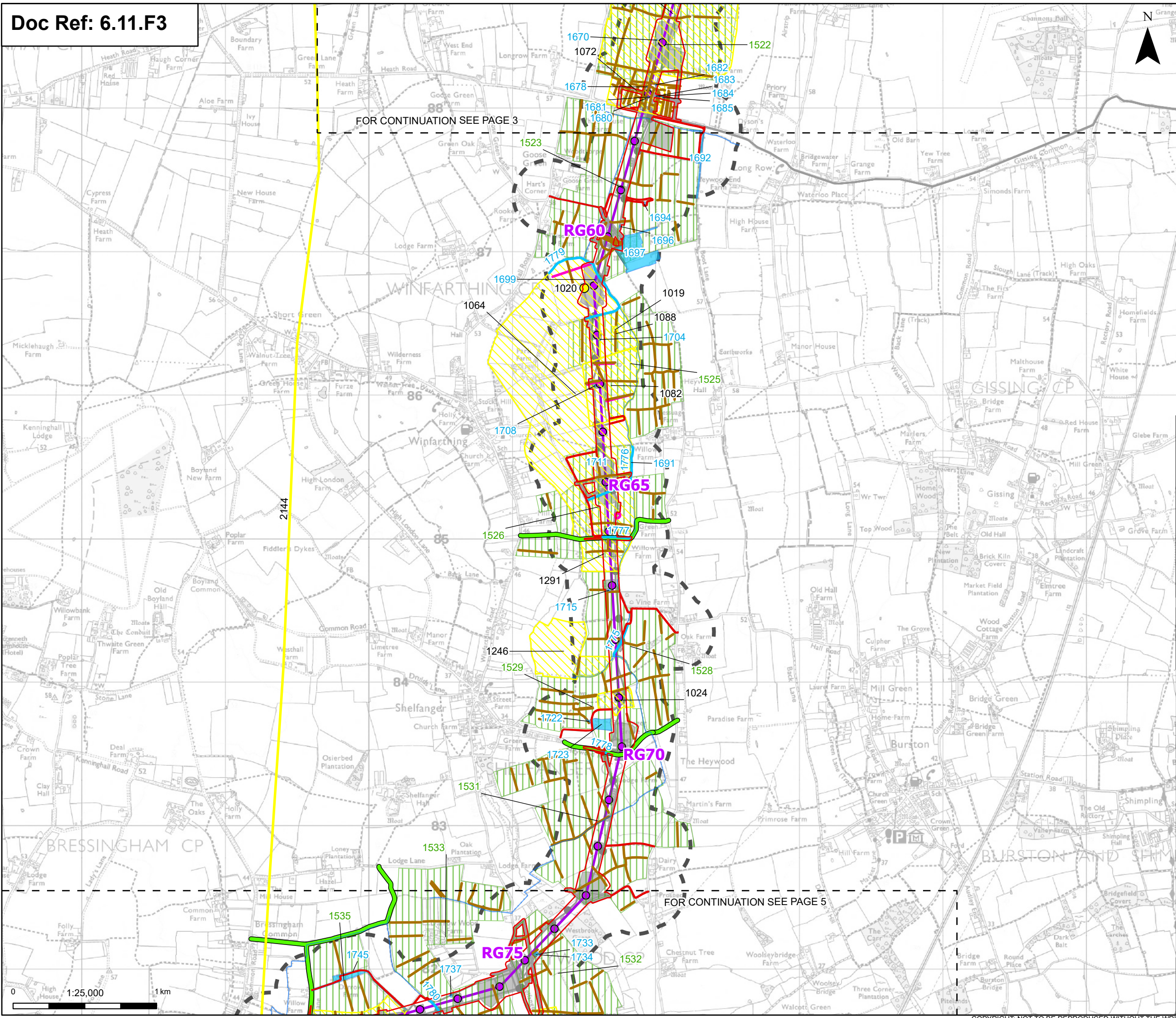
Planning Inspectorate App Number: EN020027
 Regulation 5(2)(a)&(m)

Title:
Figure 11.3- Historic Environment - Non-Designated Heritage Assets Assessed in the ES Chapter
 Page 3 of 24

| | | | |
|-------------------|------------|-----------------|----------|
| Designed | L. Bishop | Date: | May 26 |
| Drawn | S. Sarkar | Date: | May 26 |
| Checked | A. Fell | Date: | May 26 |
| Approved | K. Burrows | Date: | May 26 |
| Scale: | 1:25,000 | Datum: | AOD |
| Original Size: | A3 | Grid: | OS |
| Suitability Code: | A2 | Project Number: | 10059280 |

Suitability Description:
 Accepted as Concept Stage

| | |
|--|----------------|
| Drawing Number: 10059280-ARC-EHR-ZZ-DR-ZZ-00301 | Revision: C |
|--|----------------|



Order limits

- Order limits
- Sheet index outline

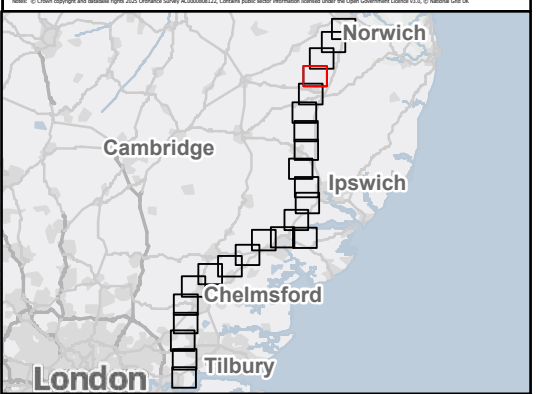
Proposed project design details

- Proposed standard lattice pylon location
- Proposed overhead line alignment
- Other temporary and permanent construction and operational works

Discipline specific constraints

- 250 m Study Area
- HER Monument Point
- HER Monument Line
- HER Monument Poly
- Project Mapped LiDAR
- Project Mapped Cropmark Line
- Project Mapped Cropmark Polygon
- Historic Mapping Line
- Historic Mapping Polygon
- Protected Lanes

250m - Non-designated assets, 2km - Grade I, II* and II designated assets and 3km - Grade I and II* designated assets
 Note: The proposed overhead line alignment and proposed underground cable alignment together comprise the alignment
 For further details regarding the design, please refer to Figures 4.1 (document reference 6.4.F1) and 4.2 (document reference 6.4.F2).



| Rev | Date | Description | Drawn | Check | Approv |
|-----|----------|---------------------|-------|-------|--------|
| C | May 2026 | FOR DCO APPLICATION | SS | AF | KB |
| B | Jan 2026 | FOR DCO APPLICATION | KF | AF | KB |
| A | Aug 2025 | FOR DCO APPLICATION | MP | AF | KB |

PROJECT:
nationalgrid Norwich to Tilbury

Planning Inspectorate App Number: EN020027
 Regulation 5(2)(a)&(m)

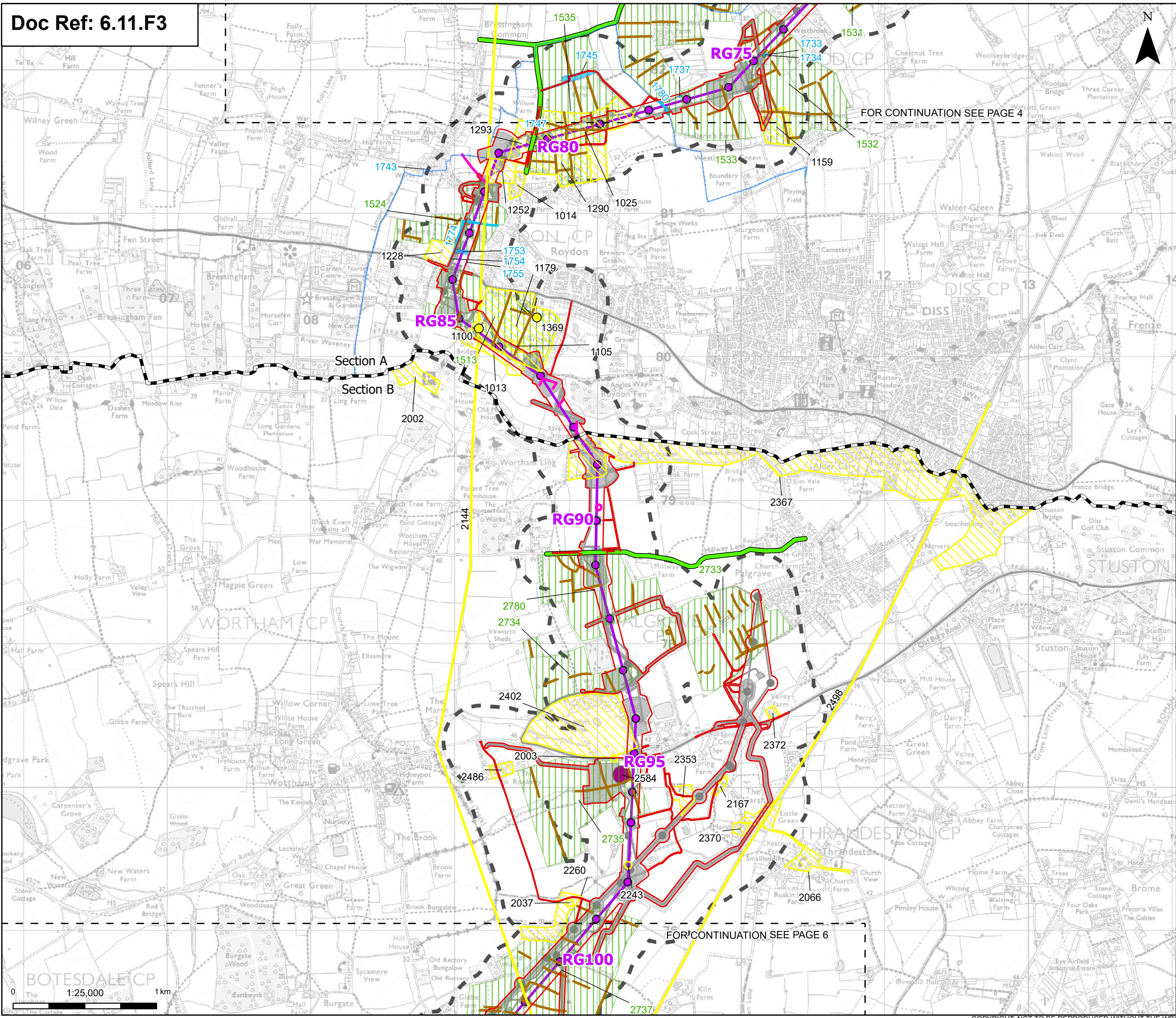
Title:
Figure 11.3- Historic Environment - Non-Designated Heritage Assets Assessed in the ES Chapter Page 4 of 24

| | | | |
|-------------------|------------|-----------------|----------|
| Designed | L. Bishop | Date | May 26 |
| Drawn | S. Sarkar | Date | May 26 |
| Checked | A. Fell | Date | May 26 |
| Approved | K. Burrows | Date | May 26 |
| Scale: | 1:25,000 | Datum: | AOD |
| Original Size: | A3 | Grid: | OS |
| Suitability Code: | A2 | Project Number: | 10059280 |

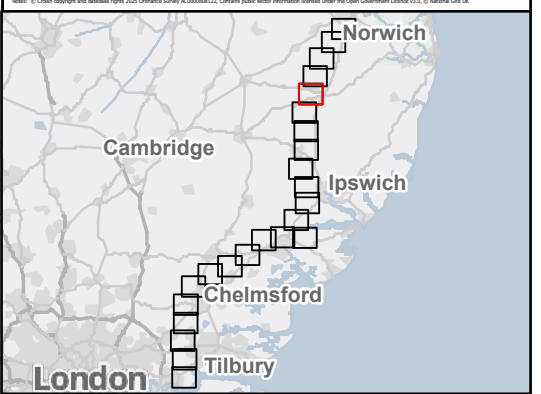
Suitability Description:
 Accepted as Concept Stage

Drawing Number:
 10059280-ARC-EHR-ZZ-DR-ZZ-00301

Revision:
 C



- Order limits
 - Project section line
 - Sheet index outline
 - Proposed project design details**
 - Proposed standard lattice pylon location
 - Proposed overhead line alignment
 - Environmental mitigation
 - Other temporary and permanent construction and operational works
 - Discipline specific constraints**
 - 250 m Study Area
 - HER Monument Point
 - HER Monument Line
 - HER Monument Poly
 - Project Mapped LiDAR
 - Project Mapped Cropmark Line
 - Project Mapped Cropmark Polygon
 - Historic Mapping Line
 - Historic Mapping Polygon
 - Protected Lanes
 - Supplementary Environmental Information Assets
- 250m - Non-designated assets, 2km - Grade I, II* and II designated assets and 3km - Grade I and II* designated assets
 Note: The proposed overhead line alignment and proposed underground cable alignment together comprise the alignment
 For further details regarding the design, please refer to Figures 4.1 (document reference 6.4.F1) and 4.2 (document reference 6.4.F2).



| Rev | Date | Description | Drawn | Check | Approv |
|-----|----------|---------------------|-------|-------|--------|
| C | May 2026 | FOR DCO APPLICATION | SS | AF | KB |
| B | Jan 2026 | FOR DCO APPLICATION | KF | AF | KB |
| A | Aug 2025 | FOR DCO APPLICATION | MP | AF | KB |

PROJECT:
 nationalgrid Norwich to Tilbury

Planning Inspectorate App Number: EN020027
 Regulation 5(2)(a)&(m)

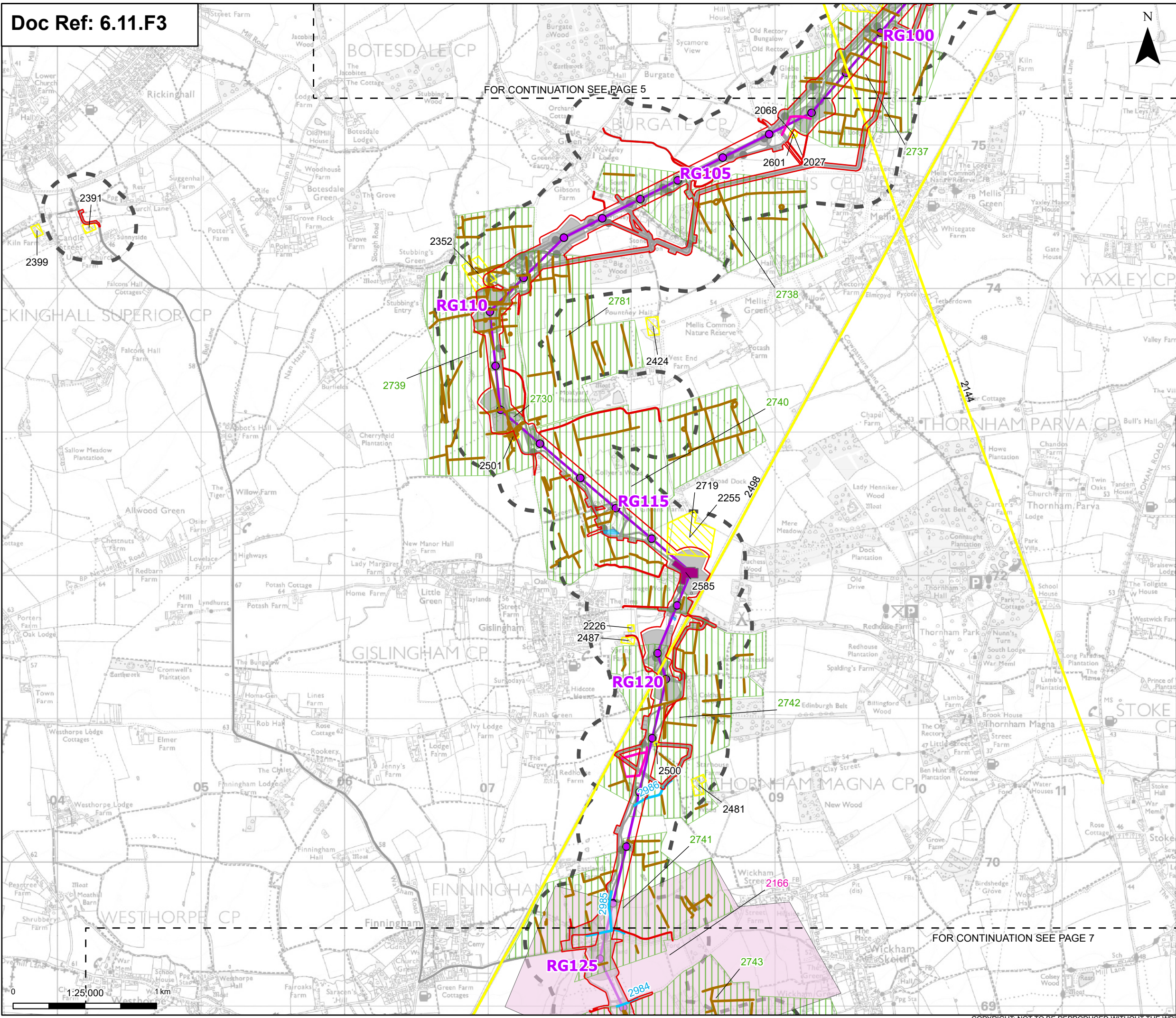
Title:
 Figure 11.3- Historic Environment - Non-Designated Heritage Assets Assessed in the ES Chapter
 Page 5 of 24

| | | | |
|-------------------|------------|-----------------|----------|
| Designed | L. Bishop | Date | May 26 |
| Drawn | S. Sarkar | Date | May 26 |
| Checked | A. Fell | Date | May 26 |
| Approved | K. Burrows | Date | May 26 |
| Scale: | 1:25,000 | Datum: | AOD |
| Original Size: | A3 | Grid: | OS |
| Suitability Code: | A2 | Project Number: | 10059280 |

Suitability Description:
 Accepted as Concept Stage

Drawing Number:
 10059280-ARC-EHR-ZZ-DR-ZZ-00301

Revision:
 C



Order limits

- Order limits
- Sheet index outline

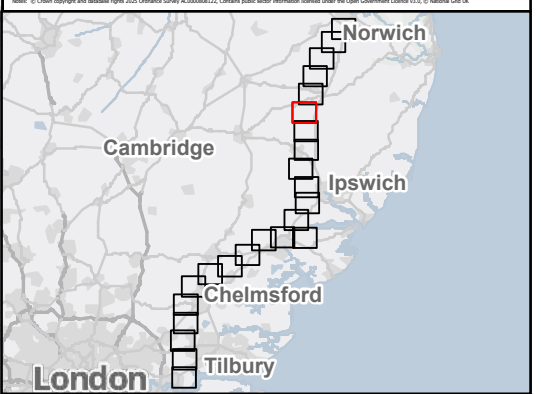
Proposed project design details

- Proposed standard lattice pylon location
- Proposed overhead line alignment
- Environmental mitigation
- Other temporary and permanent construction and operational works

Discipline specific constraints

- 250 m Study Area
- HER Monument Line
- HER Monument Poly
- Project Mapped LiDAR
- Project Mapped Cropmark Line
- Project Mapped Cropmark Polygon
- Historic Mapping Line
- Historic Mapping Polygon
- Project Mapped Polygon
- Supplementary Environmental Information Assets

250m - Non-designated assets, 2km - Grade I, II* and II designated assets and 3km - Grade I and II* designated assets
 Note: The proposed overhead line alignment and proposed underground cable alignment together comprise the alignment. For further details regarding the design, please refer to Figures 4.1 (document reference 6.4.F1) and 4.2 (document reference 6.4.F2).



| Rev | Date | Description | Drawn | Check | Approv |
|-----|----------|---------------------|-------|-------|--------|
| C | May 2026 | FOR DCO APPLICATION | SS | AF | KB |
| B | Jan 2026 | FOR DCO APPLICATION | KF | AF | KB |
| A | Aug 2025 | FOR DCO APPLICATION | MP | AF | KB |

PROJECT:
 nationalgrid Norwich to Tilbury

Planning Inspectorate App Number: EN020027
 Regulation 5(2)(a)&(m)

Title:
 Figure 11.3- Historic Environment - Non-Designated Heritage Assets Assessed in the ES Chapter Page 6 of 24

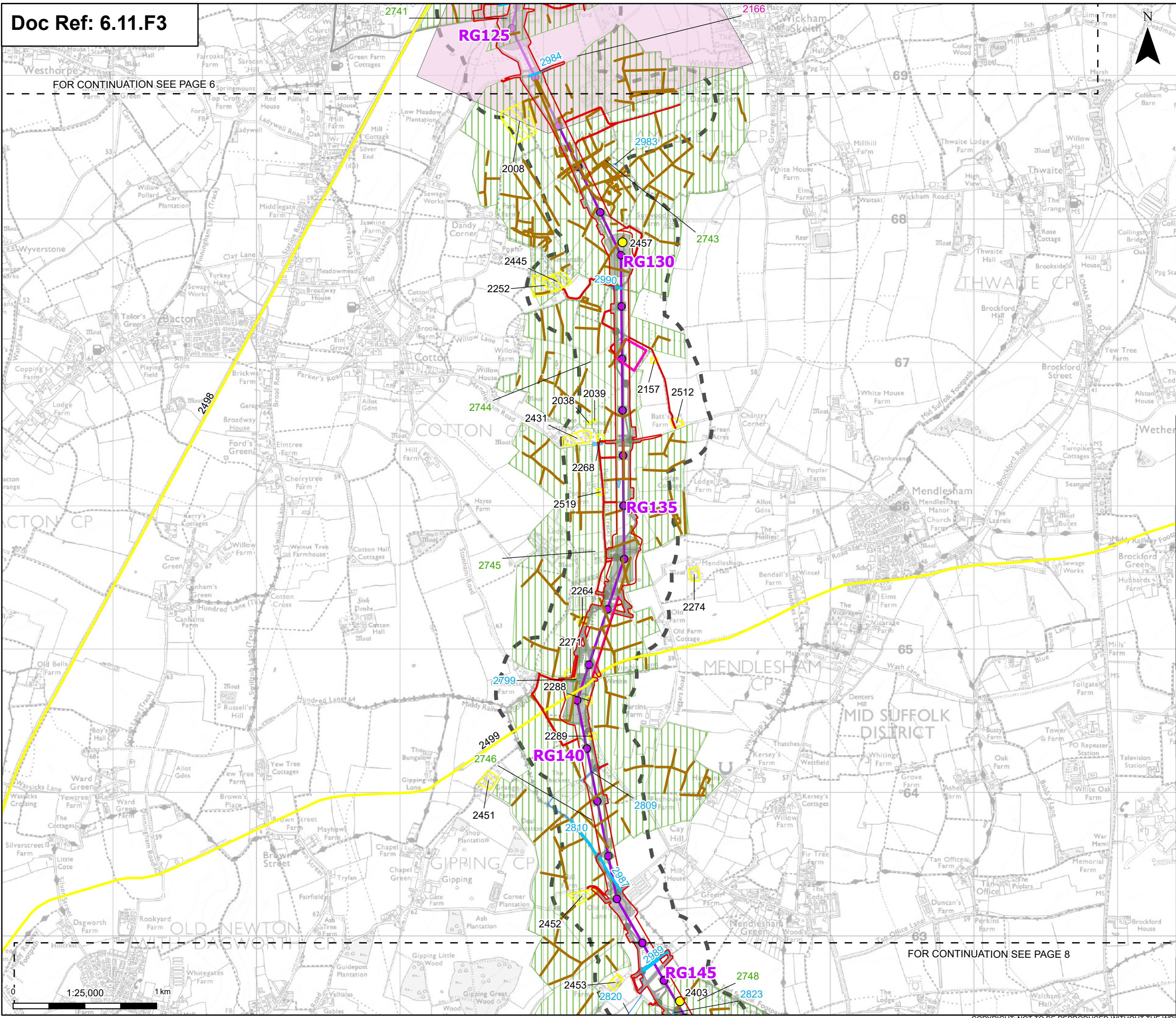
| | | | |
|-------------------|------------|-----------------|----------|
| Designed | L. Bishop | Date | May 26 |
| Drawn | S. Sarkar | Date | May 26 |
| Checked | A. Fell | Date | May 26 |
| Approved | K. Burrows | Date | May 26 |
| Scale: | 1:25,000 | Datum: | AOD |
| Original Size: | A3 | Grid: | OS |
| Suitability Code: | A2 | Project Number: | 10059280 |

Suitability Description:
 Accepted as Concept Stage

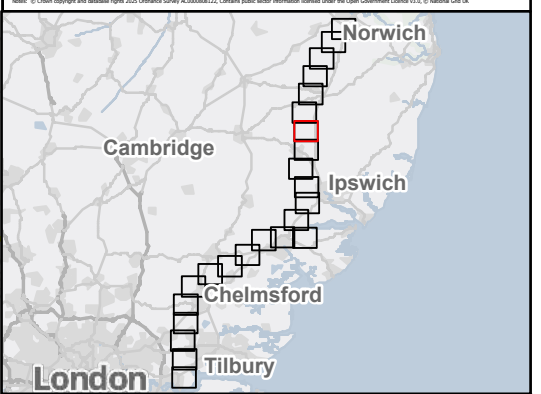
Drawing Number:
 10059280-ARC-EHR-ZZ-DR-ZZ-00301

Revision:
 C

FOR CONTINUATION SEE PAGE 6



- Order limits
 - Sheet index outline
 - Proposed project design details**
 - Proposed standard lattice pylon location
 - Proposed overhead line alignment
 - Other temporary and permanent construction and operational works
 - Discipline specific constraints**
 - 250 m Study Area
 - HER Monument Point
 - HER Monument Line
 - HER Monument Poly
 - Project Mapped LiDAR
 - Project Mapped Cropmark Line
 - Project Mapped Cropmark Polygon
 - Historic Mapping Line
 - Historic Mapping Polygon
 - Project Mapped Polygon
- 250m - Non-designated assets, 2km - Grade I, II* and II designated assets and 3km - Grade I and II* designated assets
 Note: The proposed overhead line alignment and proposed underground cable alignment together comprise the alignment
 For further details regarding the design, please refer to Figures 4.1 (document reference 6.4.F1) and 4.2 (document reference 6.4.F2).



| Rev | Date | Description | Drawn | Check | Approv |
|-----|----------|---------------------|-------|-------|--------|
| C | May 2026 | FOR DCO APPLICATION | SS | AF | KB |
| B | Jan 2026 | FOR DCO APPLICATION | KF | AF | KB |
| A | Aug 2025 | FOR DCO APPLICATION | MP | AF | KB |

PROJECT:
 nationalgrid Norwich to Tilbury

Planning Inspectorate App Number: EN020027
 Regulation 5(2)(a)&(m)

Title:
 Figure 11.3- Historic Environment - Non-Designated Heritage Assets Assessed in the ES Chapter Page 7 of 24

| | | | |
|-------------------|------------|-----------------|----------|
| Designed | L. Bishop | Date | May 26 |
| Drawn | S. Sarkar | Date | May 26 |
| Checked | A. Fell | Date | May 26 |
| Approved | K. Burrows | Date | May 26 |
| Scale: | 1:25,000 | Datum: | AOD |
| Original Size: | A3 | Grid: | OS |
| Suitability Code: | A2 | Project Number: | 10059280 |

Suitability Description:
 Accepted as Concept Stage

Drawing Number:
 10059280-ARC-EHR-ZZ-DR-ZZ-00301

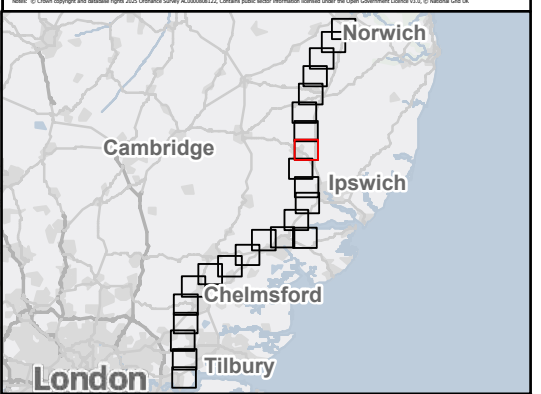
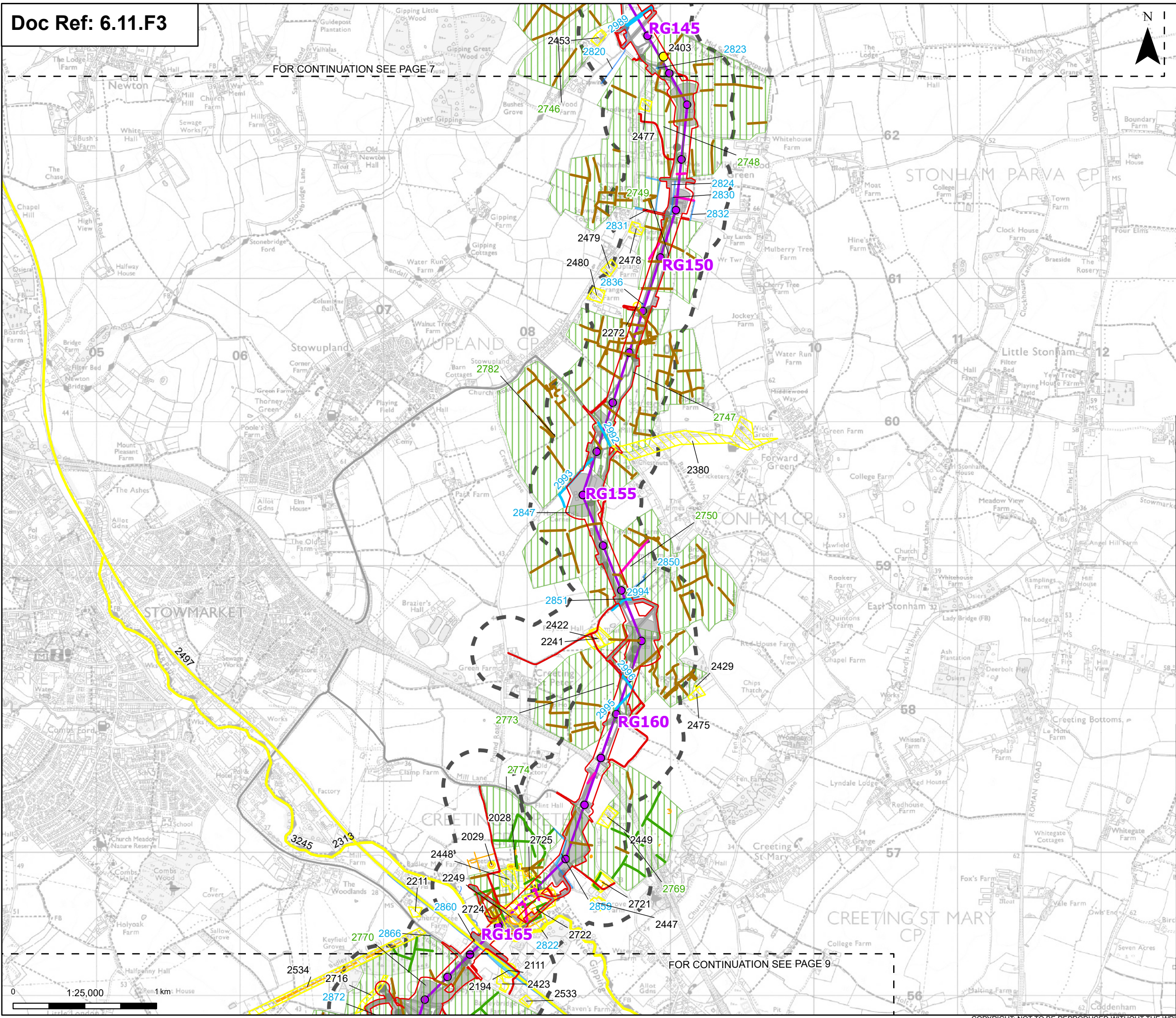
Revision:
 C

FOR CONTINUATION SEE PAGE 8

FOR CONTINUATION SEE PAGE 7



- Order limits
 - Sheet index outline
 - Proposed project design details**
 - Proposed standard lattice pylon location
 - Proposed overhead line alignment
 - Environmental mitigation
 - Other temporary and permanent construction and operational works
 - Discipline specific constraints**
 - 250 m Study Area
 - HER Monument Point
 - HER Monument Line
 - HER Monument Poly
 - Project Mapped LiDAR
 - HER Mapped Cropmark Line
 - Project Mapped Cropmark Polygon
 - Project Mapped Cropmark Polygon
 - Historic Mapping Line
 - Historic Mapping Polygon
- 250m - Non-designated assets, 2km - Grade I, II* and II designated assets and 3km - Grade I and II* designated assets
 Note: The proposed overhead line alignment and proposed underground cable alignment together comprise the alignment.
 For further details regarding the design, please refer to Figures 4.1 (document reference 6.4.F1) and 4.2 (document reference 6.4.F2).



| Rev | Date | Description | Drawn | Check | Approv |
|-----|----------|---------------------|-------|-------|--------|
| C | May 2026 | FOR DCO APPLICATION | SS | AF | KB |
| B | Jan 2026 | FOR DCO APPLICATION | KF | AF | KB |
| A | Aug 2025 | FOR DCO APPLICATION | MP | AF | KB |

PROJECT:
 nationalgrid Norwich to Tilbury

Planning Inspectorate App Number: EN020027
 Regulation 5(2)(a)&(m)

Title:
 Figure 11.3- Historic Environment - Non-Designated Heritage Assets Assessed in the ES Chapter Page 8 of 24

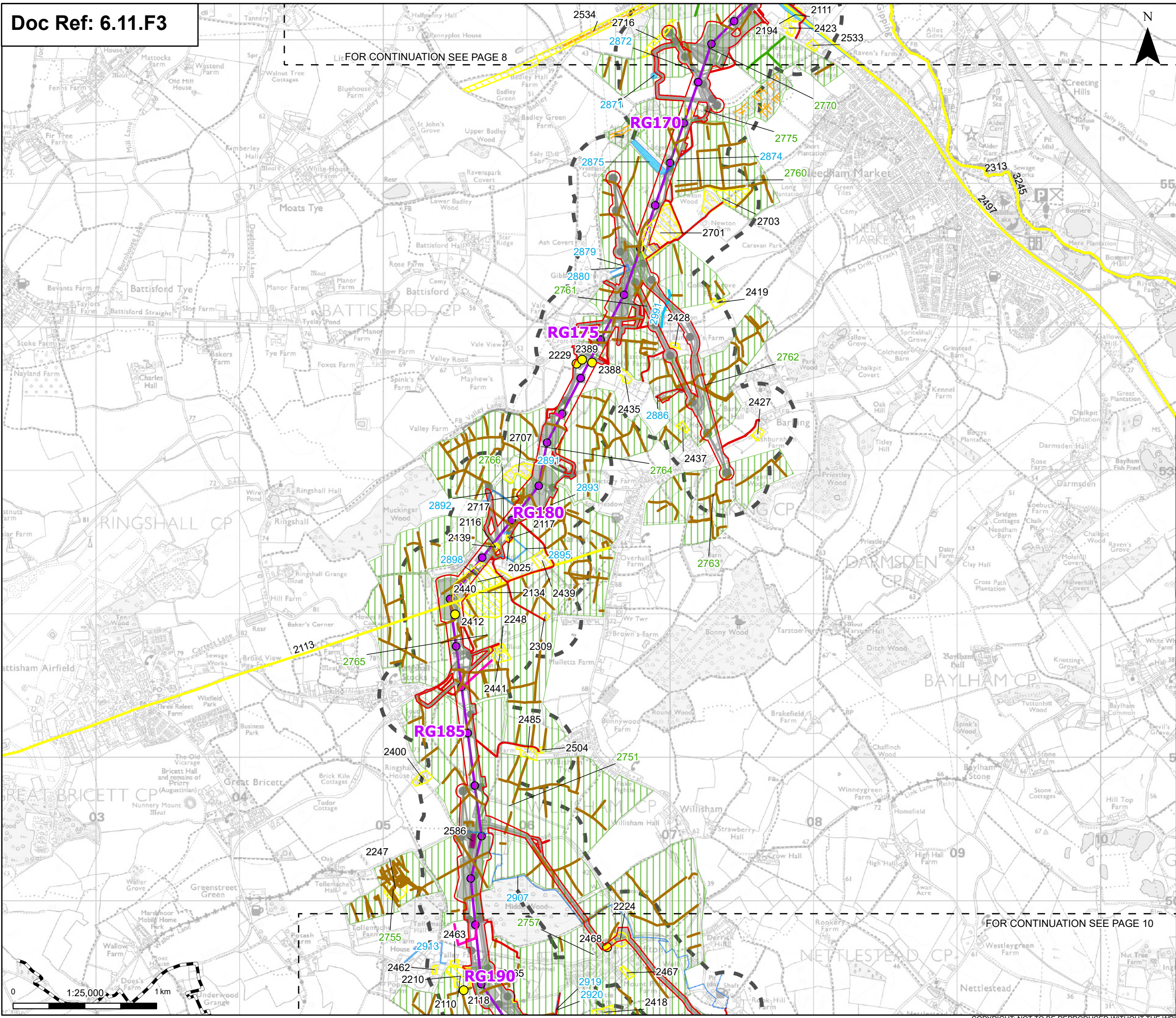
| | | | |
|-------------------|------------|-----------------|----------|
| Designed | L. Bishop | Date | May 26 |
| Drawn | S. Sarkar | Date | May 26 |
| Checked | A. Fell | Date | May 26 |
| Approved | K. Burrows | Date | May 26 |
| Scale: | 1:25,000 | Datum: | AOD |
| Original Size: | A3 | Grid: | OS |
| Suitability Code: | A2 | Project Number: | 10059280 |

Suitability Description:
 Accepted as Concept Stage

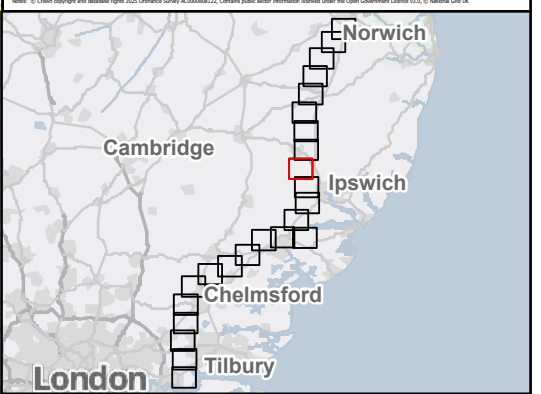
Drawing Number:
 10059280-ARC-EHR-ZZ-DR-ZZ-00301

Revision:
 C

FOR CONTINUATION SEE PAGE 8



- Order limits
 - Project section line
 - Sheet index outline
 - Proposed project design details**
 - Proposed standard lattice pylon location
 - Proposed overhead line alignment
 - Environmental mitigation
 - Other temporary and permanent construction and operational works
 - Discipline specific constraints**
 - 250 m Study Area
 - HER Monument Point
 - HER Monument Line
 - HER Monument Poly
 - Project Mapped LiDAR
 - HER Mapped Cropmark Line
 - HER Mapped Cropmark Polygon
 - Project Mapped Cropmark Line
 - Project Mapped Cropmark Polygon
 - Historic Mapping Line
 - Historic Mapping Polygon
 - Supplementary Environmental Information Assets
- 250m - Non-designated assets, 2km - Grade I, II* and II designated assets and 3km - Grade I and II* designated assets
 Note: The proposed overhead line alignment and proposed underground cable alignment together comprise the alignment.
 For further details regarding the design, please refer to Figures 4.1 (document reference 6.4.F1) and 4.2 (document reference 6.4.F2).



| Rev | Date | Description | Drawn | Check | Approv |
|-----|----------|---------------------|-------|-------|--------|
| C | May 2026 | FOR DCO APPLICATION | SS | AF | KB |
| B | Jan 2026 | FOR DCO APPLICATION | KF | AF | KB |
| A | Aug 2025 | FOR DCO APPLICATION | MP | AF | KB |

PROJECT:
nationalgrid Norwich to Tilbury

Planning Inspectorate App Number: EN020027
 Regulation 5(2)(a)&(m)

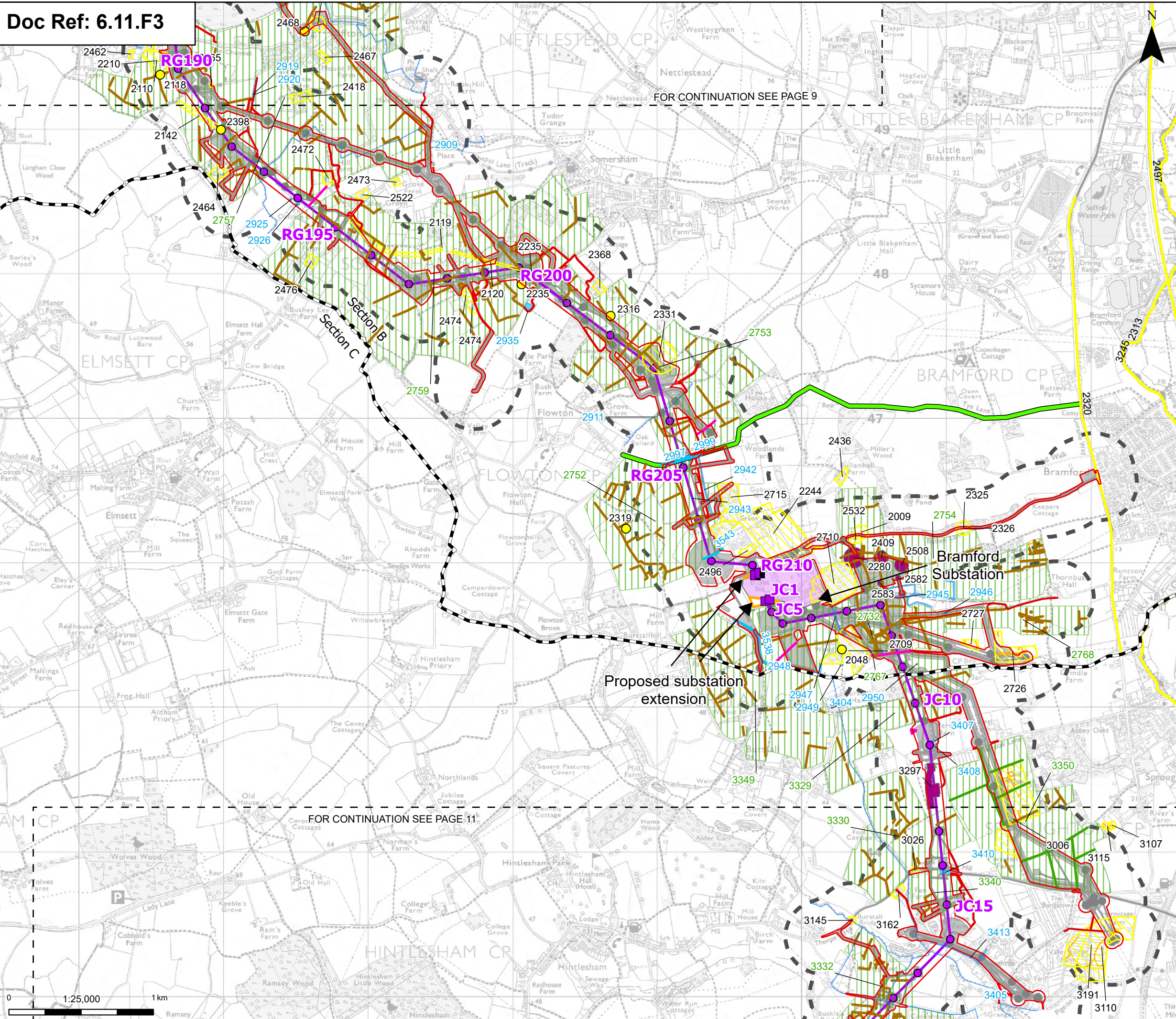
Title:
Figure 11.3- Historic Environment - Non-Designated Heritage Assets Assessed in the ES Chapter Page 9 of 24

| | | | |
|-------------------|------------|-----------------|----------|
| Designed | L. Bishop | Date | May 26 |
| Drawn | S. Sarkar | Date | May 26 |
| Checked | A. Fell | Date | May 26 |
| Approved | K. Burrows | Date | May 26 |
| Scale: | 1:25,000 | Datum: | AOD |
| Original Size: | A3 | Grid: | OS |
| Suitability Code: | A2 | Project Number: | 10059280 |

Suitability Description:
Accepted as Concept Stage

Drawing Number:
 10059280-ARC-EHR-ZZ-DR-ZZ-00301

Revision:
C



Order limits

- Project section line
- Sheet index outline

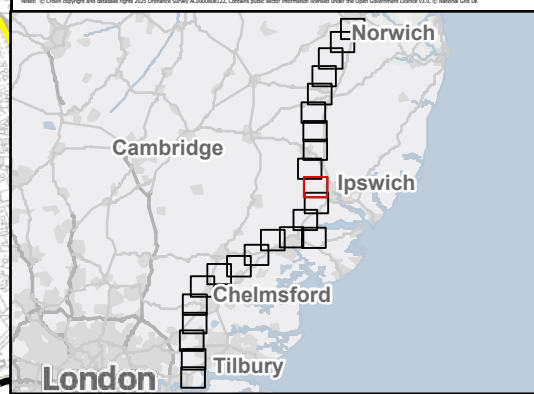
Proposed project design details

- Proposed full line tension gantry
- Proposed low duty gantry
- Proposed standard lattice pylon location
- Proposed overhead line alignment
- Bramford Substation
- Bramford Substation Extension
- Other temporary and permanent construction and operational works

Discipline specific constraints

- 250 m Study Area
- HER Monument Point
- HER Monument Line
- HER Monument Poly
- Project Mapped LiDAR
- HER Mapped Cropmark Line
- HER Mapped Cropmark Polygon
- Project Mapped Cropmark Line
- Project Mapped Cropmark Polygon
- Historic Mapping Line
- Historic Mapping Polygon
- Protected Lanes
- Supplementary Environmental Information Assets

250m - Non-designated assets, 2km - Grade I, II* and II designated assets and 3km - Grade I and II* designated assets
 Note: The proposed overhead line alignment and proposed underground cable alignment together comprise the alignment.
 For further details regarding the design, please refer to Figures 4.1 (document reference 6.4.F1) and 4.2 (document reference 6.4.F2).



| Rev | Date | Description | Drawn | Check | Approv |
|-----|----------|---------------------|-------|-------|--------|
| C | May 2026 | FOR DCO APPLICATION | SS | AF | KB |
| B | Jan 2026 | FOR DCO APPLICATION | KF | AF | KB |
| A | Aug 2025 | FOR DCO APPLICATION | MP | AF | KB |

PROJECT:
nationalgrid Norwich to Tilbury

Planning Inspectorate App Number: EN020027
 Regulation 5(2)(a)&(m)

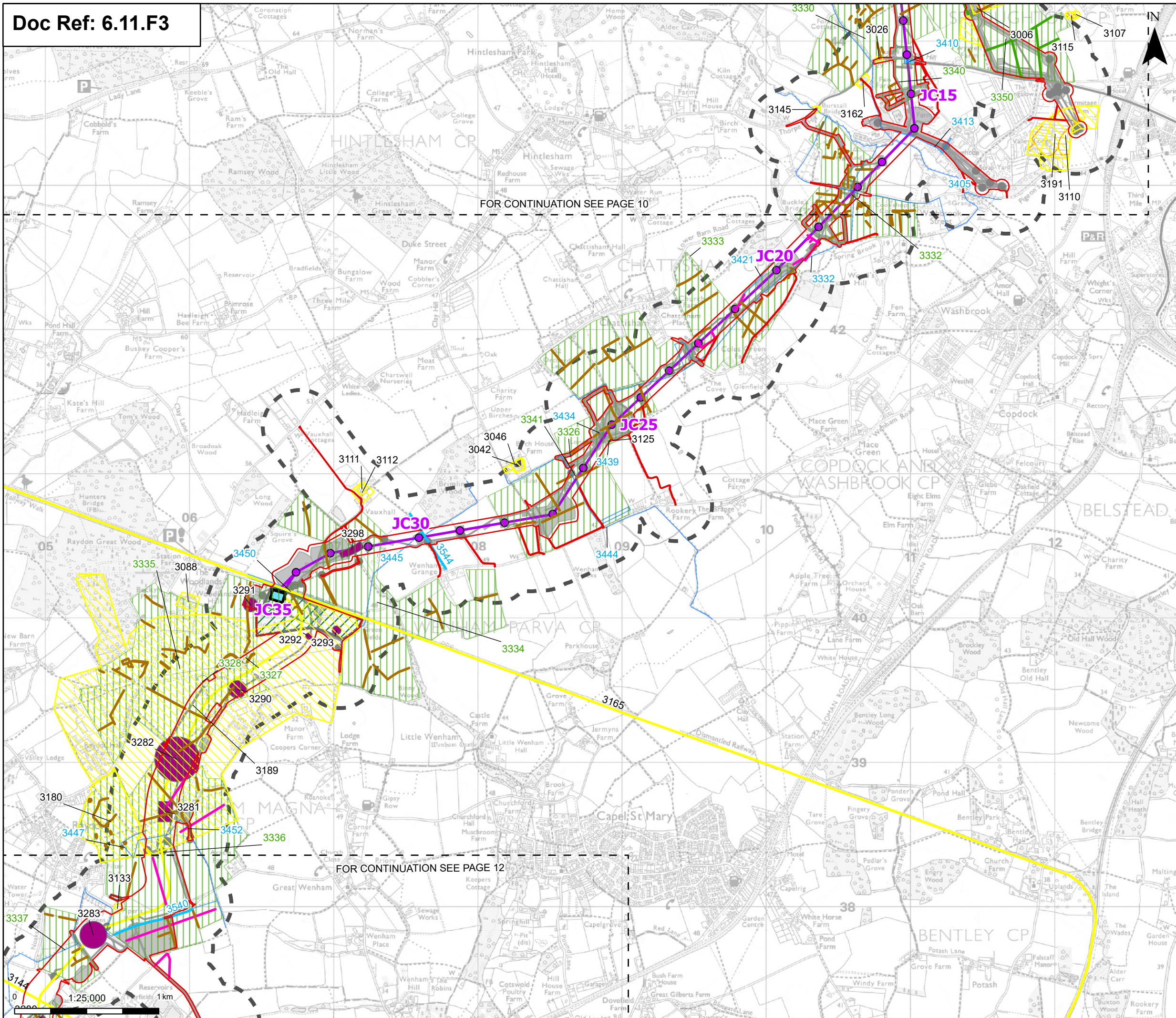
Title:
Figure 11.3- Historic Environment - Non-Designated Heritage Assets Assessed in the ES Chapter Page 10 of 24

| | | | |
|-------------------|------------|-----------------|----------|
| Designed | L. Bishop | Date | May 26 |
| Drawn | S. Sarkar | Date | May 26 |
| Checked | A. Fell | Date | May 26 |
| Approved | K. Burrows | Date | May 26 |
| Scale: | 1:25,000 | Datum: | AOD |
| Original Size: | A3 | Grid: | OS |
| Suitability Code: | A2 | Project Number: | 10059280 |

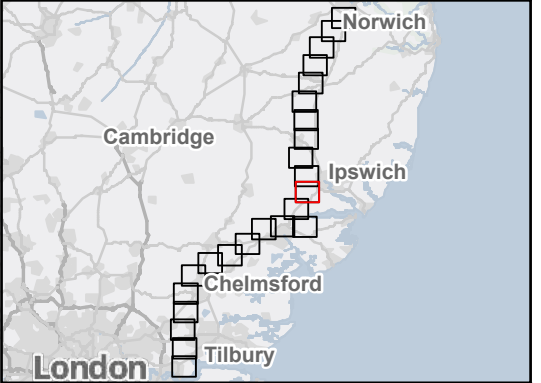
Suitability Description:
Accepted as Concept Stage

Drawing Number:
 10059280-ARC-EHR-ZZ-DR-ZZ-00301

Revision:
C



- Order limits
 - Sheet index outline
 - Proposed project design details**
 - Proposed full line tension gantry
 - Proposed standard lattice pylon location
 - Proposed overhead line alignment
 - Proposed underground cable alignment
 - Proposed cable sealing end compound (CSEC)
 - Environmental area
 - Environmental mitigation
 - Other temporary and permanent construction and operational works
 - Discipline specific constraints**
 - 250 m Study Area
 - HER Monument Line
 - HER Monument Poly
 - Project Mapped LiDAR
 - HER Mapped Cropmark Line
 - HER Mapped Cropmark Polygon
 - Project Mapped Cropmark Line
 - Project Mapped Cropmark Polygon
 - Historic Mapping Line
 - Historic Mapping Polygon
 - Supplementary Environmental Information Assets
- 250m - Non-designated assets, 2km - Grade I, II* and II designated assets and 3km - Grade I and II* designated assets
 Note: The proposed overhead line alignment and proposed underground cable alignment together comprise the alignment
 For further details regarding the design, please refer to Figures 4.1 (document reference 6.4.F1) and 4.2 (document reference 6.4.F2).



| Rev | Date | Description | Drawn | Check | Approv |
|-----|----------|---------------------|-------|-------|--------|
| C | May 2026 | FOR DCO APPLICATION | SS | AF | KB |
| B | Jan 2026 | FOR DCO APPLICATION | KF | AF | KB |
| A | Aug 2025 | FOR DCO APPLICATION | MP | AF | KB |

PROJECT:
 nationalgrid Norwich to Tilbury

Planning Inspectorate App Number: EN020027
 Regulation 5(2)(a)&(m)

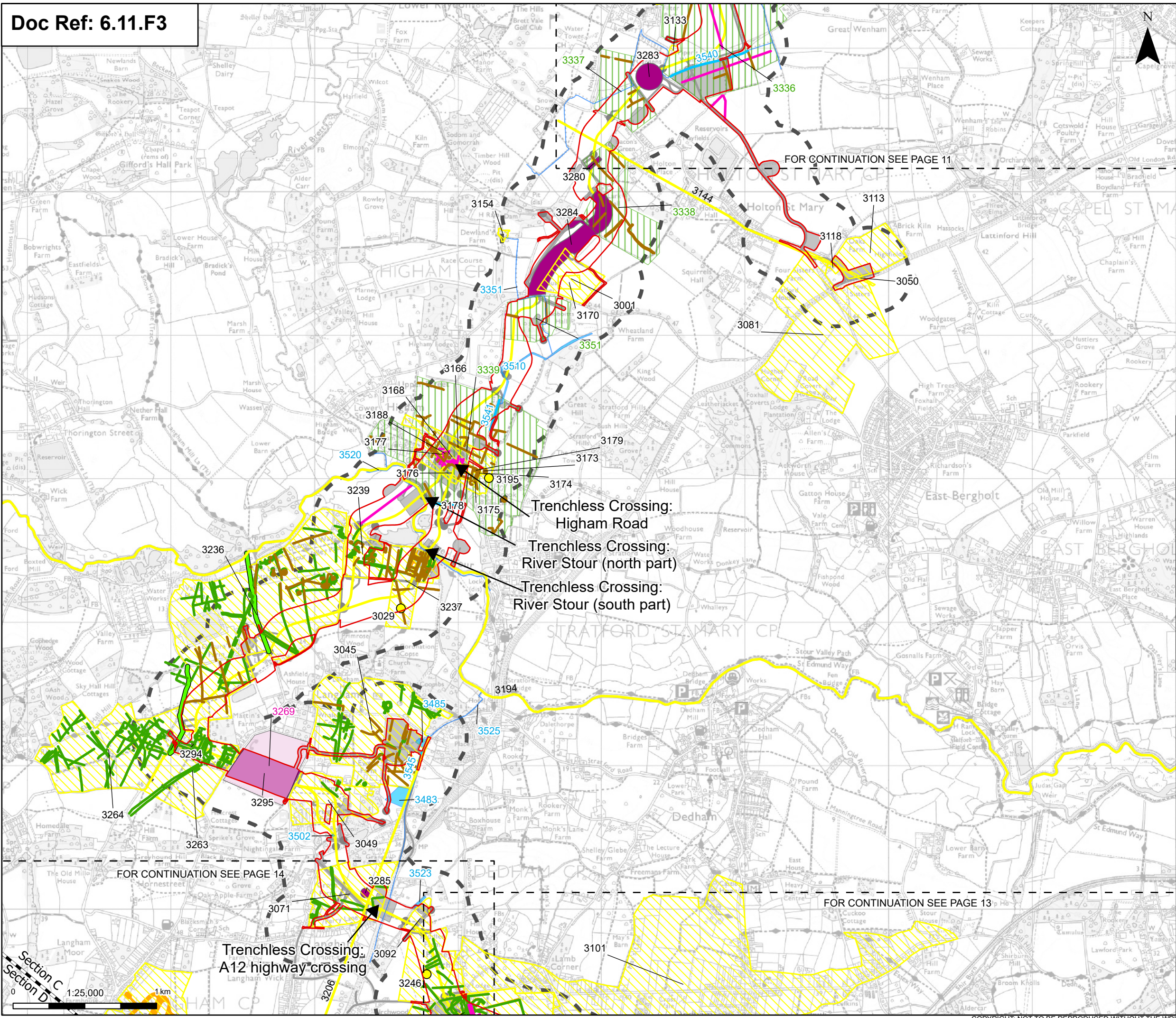
Title:
 Figure 11.3- Historic Environment - Non-Designated Heritage Assets Assessed in the ES Chapter Page 11 of 24

| | | | |
|-------------------|------------|-----------------|----------|
| Designed | L. Bishop | Date | May 26 |
| Drawn | S. Sarkar | Date | May 26 |
| Checked | A. Fell | Date | May 26 |
| Approved | K. Burrows | Date | May 26 |
| Scale: | 1:25,000 | Datum: | AOD |
| Original Size: | A3 | Grid: | OS |
| Suitability Code: | A2 | Project Number: | 10059280 |

Suitability Description:
 Accepted as Concept Stage

Drawing Number:
 10059280-ARC-EHR-ZZ-DR-ZZ-00301

Revision:
 C



Order limits

- Project section line
- Sheet index outline

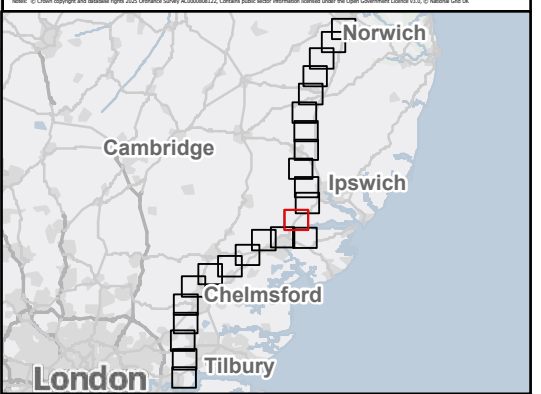
Proposed project design details

- Proposed underground cable alignment
- Environmental mitigation
- Other temporary and permanent construction and operational works

Discipline specific constraints

- 250 m Study Area
- HER Monument Point
- HER Monument Line
- HER Monument Poly
- Project Mapped LiDAR
- HER Mapped Cropmark Line
- HER Mapped Cropmark Polygon
- Project Mapped Cropmark Line
- Project Mapped Cropmark Polygon
- Historic Mapping Line
- Historic Mapping Polygon
- Project Mapped Polygon
- Protected Lanes
- Supplementary Environmental Information Assets

250m - Non-designated assets, 2km - Grade I, II* and II designated assets and 3km - Grade I and II* designated assets
 Note: The proposed overhead line alignment and proposed underground cable alignment together comprise the alignment. For further details regarding the design, please refer to Figures 4.1 (document reference 6.4.F1) and 4.2 (document reference 6.4.F2).



Trenchless Crossing:
Higham Road

Trenchless Crossing:
River Stour (north part)

Trenchless Crossing:
River Stour (south part)

Trenchless Crossing:
A12 highway crossing

| Rev | Date | Description | Drawn | Check | Approv |
|-----|----------|---------------------|-------|-------|--------|
| C | May 2026 | FOR DCO APPLICATION | SS | AF | KB |
| B | Jan 2026 | FOR DCO APPLICATION | KF | AF | KB |
| A | Aug 2025 | FOR DCO APPLICATION | MP | AF | KB |

PROJECT:
nationalgrid Norwich to Tilbury

Planning Inspectorate App Number: EN020027
Regulation 5(2)(a)&(m)

Title:
Figure 11.3- Historic Environment - Non-Designated Heritage Assets Assessed in the ES Chapter Page 12 of 24

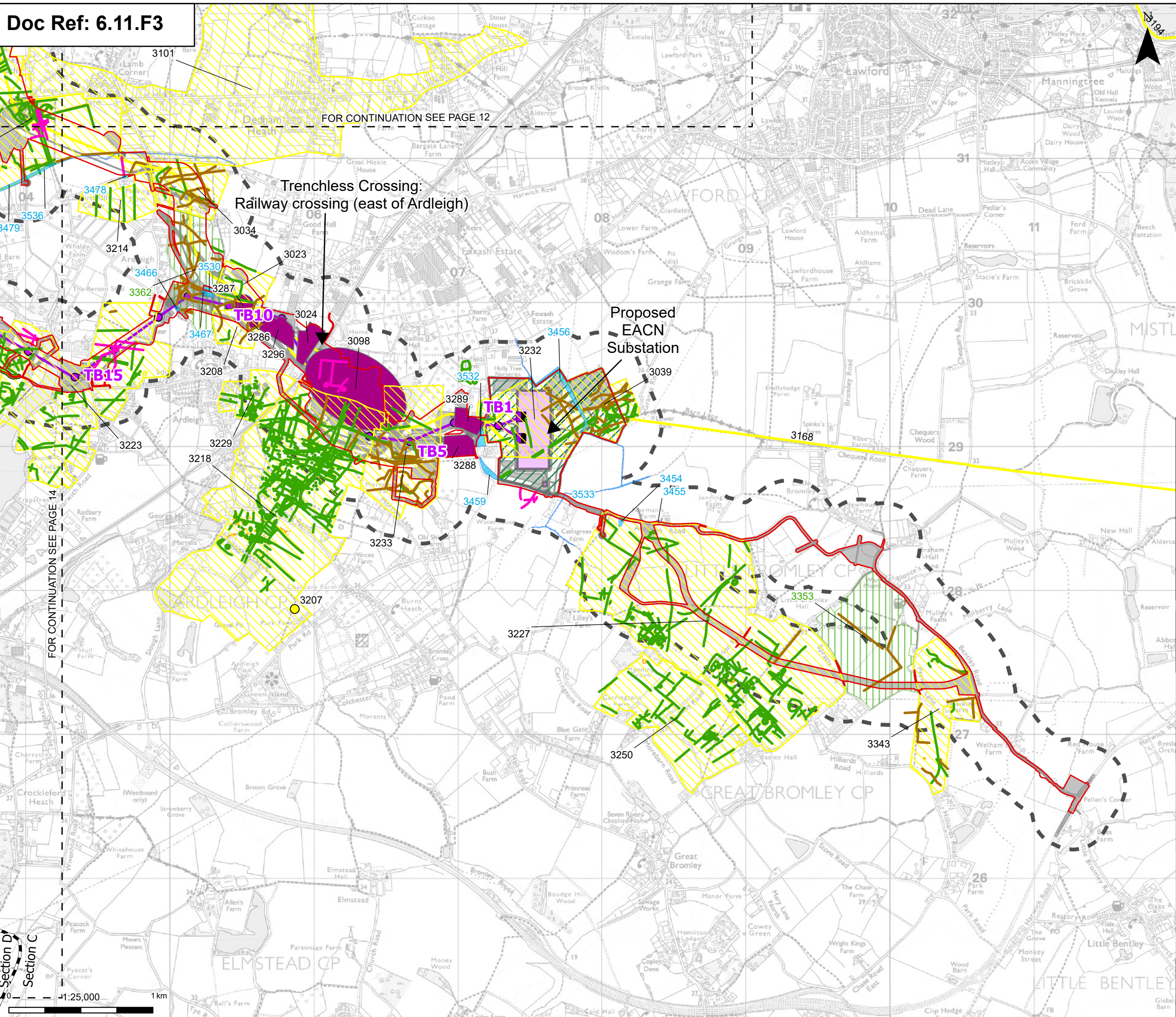
| | | | |
|-------------------|------------|-----------------|----------|
| Designed | L. Bishop | Date | May 26 |
| Drawn | S. Sarkar | Date | May 26 |
| Checked | A. Fell | Date | May 26 |
| Approved | K. Burrows | Date | May 26 |
| Scale: | 1:25,000 | Datum: | AOD |
| Original Size: | A3 | Grid: | OS |
| Suitability Code: | A2 | Project Number: | 10059280 |

Suitability Description:
Accepted as Concept Stage

Drawing Number:
10059280-ARC-EHR-ZZ-DR-ZZ-00301

Revision:
C

Section C
Section D
1:25,000
1 km



Order limits

- Project section line
- Sheet index outline

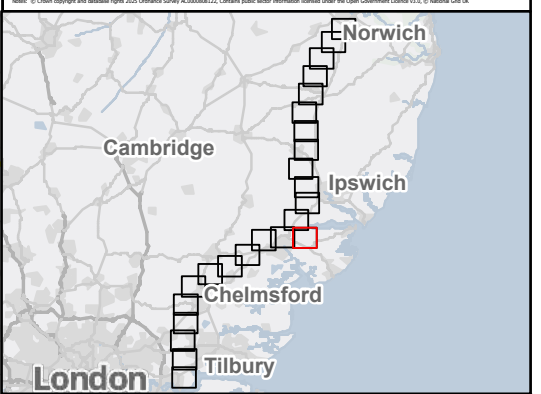
Proposed project design details

- Proposed full line tension gantry
- Proposed standard lattice pylon location
- Proposed overhead line alignment
- Proposed underground cable alignment
- Proposed DNO Substation
- Proposed East Anglia Connection Node Substation (EACN)
- Environmental area
- Other temporary and permanent construction and operational works

Discipline specific constraints

- 250 m Study Area
- HER Monument Point
- HER Monument Line
- HER Monument Poly
- Project Mapped LiDAR
- HER Mapped Cropmark Line
- HER Mapped Cropmark Polygon
- Project Mapped Cropmark Line
- Project Mapped Cropmark Polygon
- Historic Mapping Polygon
- Protected Lanes
- Supplementary Environmental Information Assets

250m - Non-designated assets, 2km - Grade I, II* and II designated assets and 3km - Grade I and II* designated assets
 Note: The proposed overhead line alignment and proposed underground cable alignment together comprise the alignment.
 For further details regarding the design, please refer to Figures 4.1 (document reference 6.4.F1) and 4.2 (document reference 6.4.F2).



| Rev | Date | Description | Drawn | Check | Approv |
|-----|----------|---------------------|-------|-------|--------|
| C | May 2026 | FOR DCO APPLICATION | SS | AF | KB |
| B | Jan 2026 | FOR DCO APPLICATION | KF | AF | KB |
| A | Aug 2025 | FOR DCO APPLICATION | MP | AF | KB |

PROJECT:
nationalgrid Norwich to Tilbury

Planning Inspectorate App Number: EN020027
 Regulation 5(2)(a)&(m)

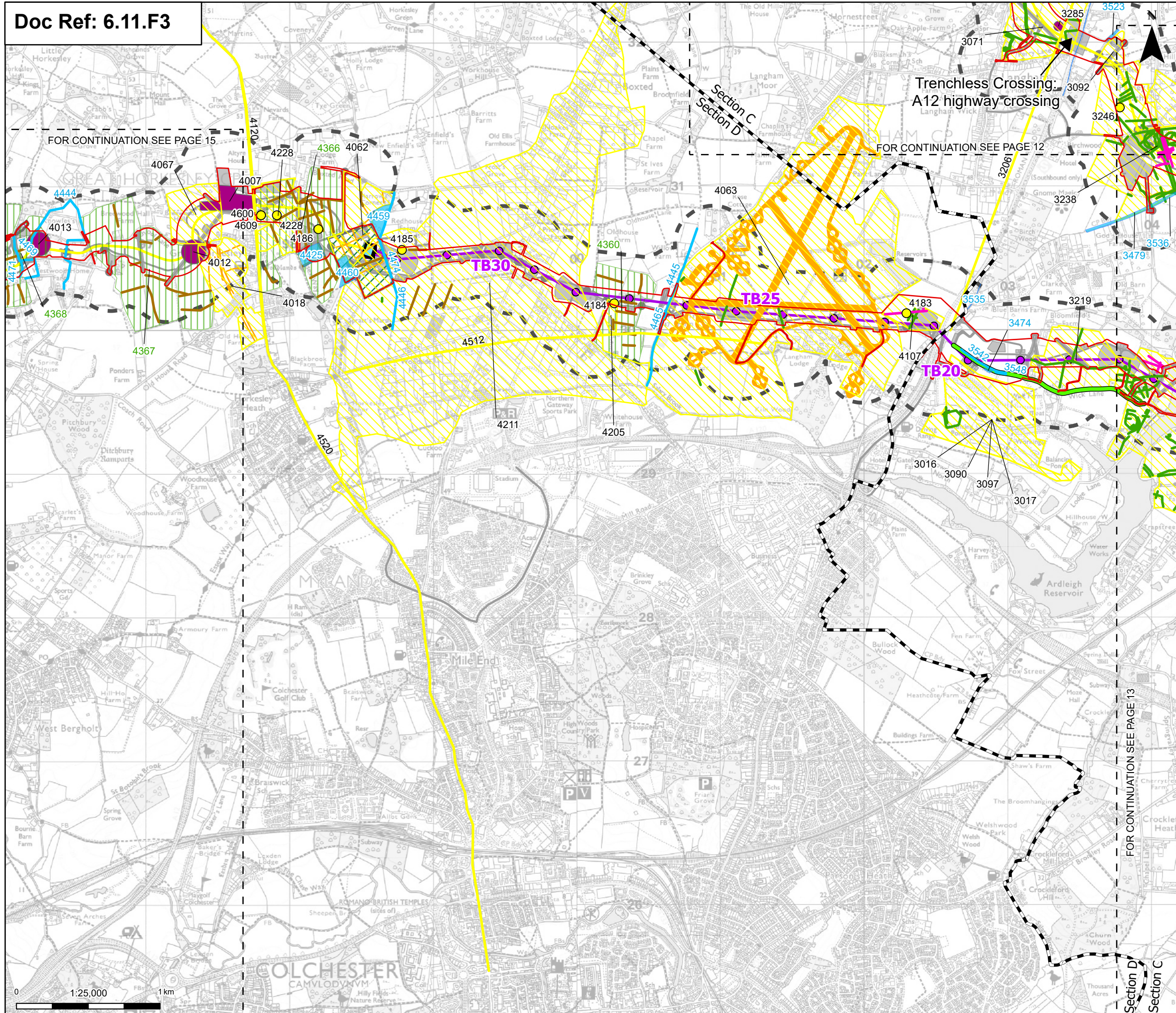
Title:
Figure 11.3- Historic Environment - Non-Designated Heritage Assets Assessed in the ES Chapter Page 13 of 24

| | | | |
|-------------------|------------|-----------------|----------|
| Designed | L. Bishop | Date | May 26 |
| Drawn | S. Sarkar | Date | May 26 |
| Checked | A. Fell | Date | May 26 |
| Approved | K. Burrows | Date | May 26 |
| Scale: | 1:25,000 | Datum: | AOD |
| Original Size: | A3 | Grid: | OS |
| Suitability Code: | A2 | Project Number: | 10059280 |

Suitability Description:
 Accepted as Concept Stage

Drawing Number:
 10059280-ARC-EHR-ZZ-DR-ZZ-00301

Revision:
C



Order limits

- Project section line
- Sheet index outline

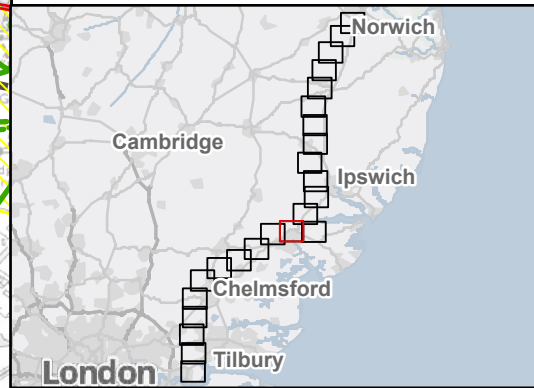
Proposed project design details

- Proposed full line tension gantry
- Proposed standard lattice pylon location
- Proposed overhead line alignment
- Proposed underground cable alignment
- Proposed cable sealing end compound (CSEC)
- Environmental area
- Environmental mitigation
- Other temporary and permanent construction and operational works

Discipline specific constraints

- 250 m Study Area
- HER Monument Point
- HER Monument Line
- HER Monument Poly
- Project Mapped LiDAR
- HER Mapped Cropmark Line
- HER Mapped Cropmark Polygon
- Project Mapped Cropmark Line
- Project Mapped Cropmark Polygon
- Historic Mapping Line
- Historic Mapping Polygon
- Protected Lanes
- Supplementary Environmental Information Assets

250m - Non-designated assets, 2km - Grade I, II* and II designated assets and 3km - Grade I and II* designated assets
 Note: The proposed overhead line alignment and proposed underground cable alignment together comprise the alignment.
 For further details regarding the design, please refer to Figures 4.1 (document reference 6.4.F1) and 4.2 (document reference 6.4.F2).



| Rev | Date | Description | Drawn | Check | Approv |
|-----|----------|---------------------|-------|-------|--------|
| C | May 2026 | FOR DCO APPLICATION | SS | AF | KB |
| B | Jan 2026 | FOR DCO APPLICATION | KF | AF | KB |
| A | Aug 2025 | FOR DCO APPLICATION | MP | AF | KB |

PROJECT:
 nationalgrid Norwich to Tilbury

Planning Inspectorate App Number: EN020027
 Regulation 5(2)(a)&(m)

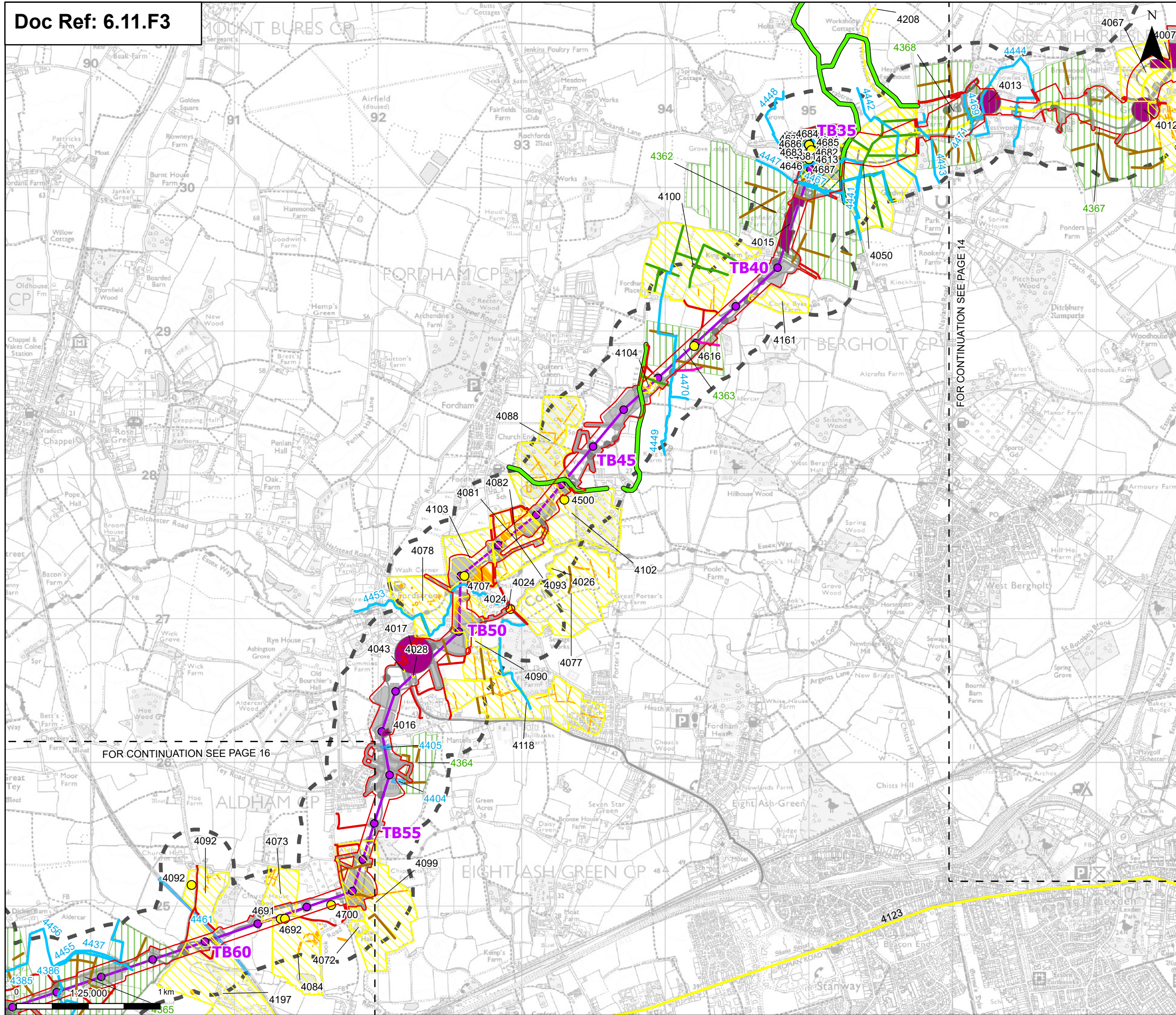
Title:
 Figure 11.3- Historic Environment - Non-Designated Heritage Assets Assessed in the ES Chapter Page 14 of 24

| | | | |
|-------------------|------------|-----------------|----------|
| Designed | L. Bishop | Date | May 26 |
| Drawn | S. Sarkar | Date | May 26 |
| Checked | A. Fell | Date | May 26 |
| Approved | K. Burrows | Date | May 26 |
| Scale: | 1:25,000 | Datum: | AOD |
| Original Size: | A3 | Grid: | OS |
| Suitability Code: | A2 | Project Number: | 10059280 |

Suitability Description:
 Accepted as Concept Stage

Drawing Number:
 10059280-ARC-EHR-ZZ-DR-ZZ-00301

Revision:
 C



Order limits

- Order limits
- Sheet index outline

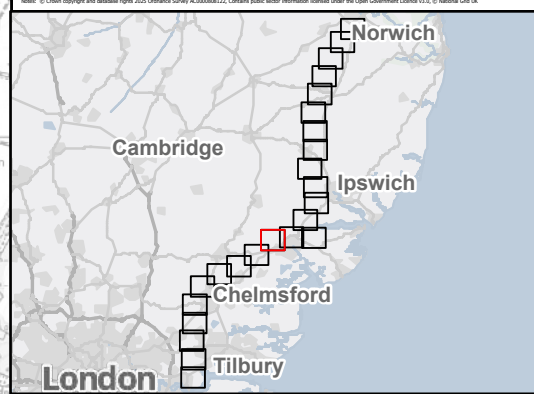
Proposed project design details

- Proposed full line tension gentry
- Proposed standard lattice pylon location
- Proposed overhead line alignment
- Proposed underground cable alignment
- Proposed cable sealing end compound (CSEC)
- Environmental area
- Environmental mitigation
- Other temporary and permanent construction and operational works

Discipline specific constraints

- 250 m Study Area
- HER Monument Point
- HER Monument Line
- HER Monument Poly
- Project Mapped LiDAR
- HER Mapped Cropmark Line
- HER Mapped Cropmark Polygon
- Project Mapped Cropmark Line
- Project Mapped Cropmark Polygon
- Historic Mapping Line
- Historic Mapping Polygon
- Protected Lanes
- Supplementary Environmental Information Assets

250m - Non-designated assets, 2km - Grade I, II* and II designated assets and 3km - Grade I and II* designated assets
 Note: The proposed overhead line alignment and proposed underground cable alignment together comprise the alignment.
 For further details regarding the design, please refer to Figures 4.1 (document reference 6.4.F1) and 4.2 (document reference 6.4.F2).



| Rev | Date | Description | Drawn | Check | Approv |
|-----|----------|---------------------|-------|-------|--------|
| C | May 2026 | FOR DCO APPLICATION | SS | AF | KB |
| B | Jan 2026 | FOR DCO APPLICATION | KF | AF | KB |
| A | Aug 2025 | FOR DCO APPLICATION | MP | AF | KB |

PROJECT:
nationalgrid Norwich to Tilbury

Planning Inspectorate App Number: EN020027
 Regulation 5(2)(a)&(m)

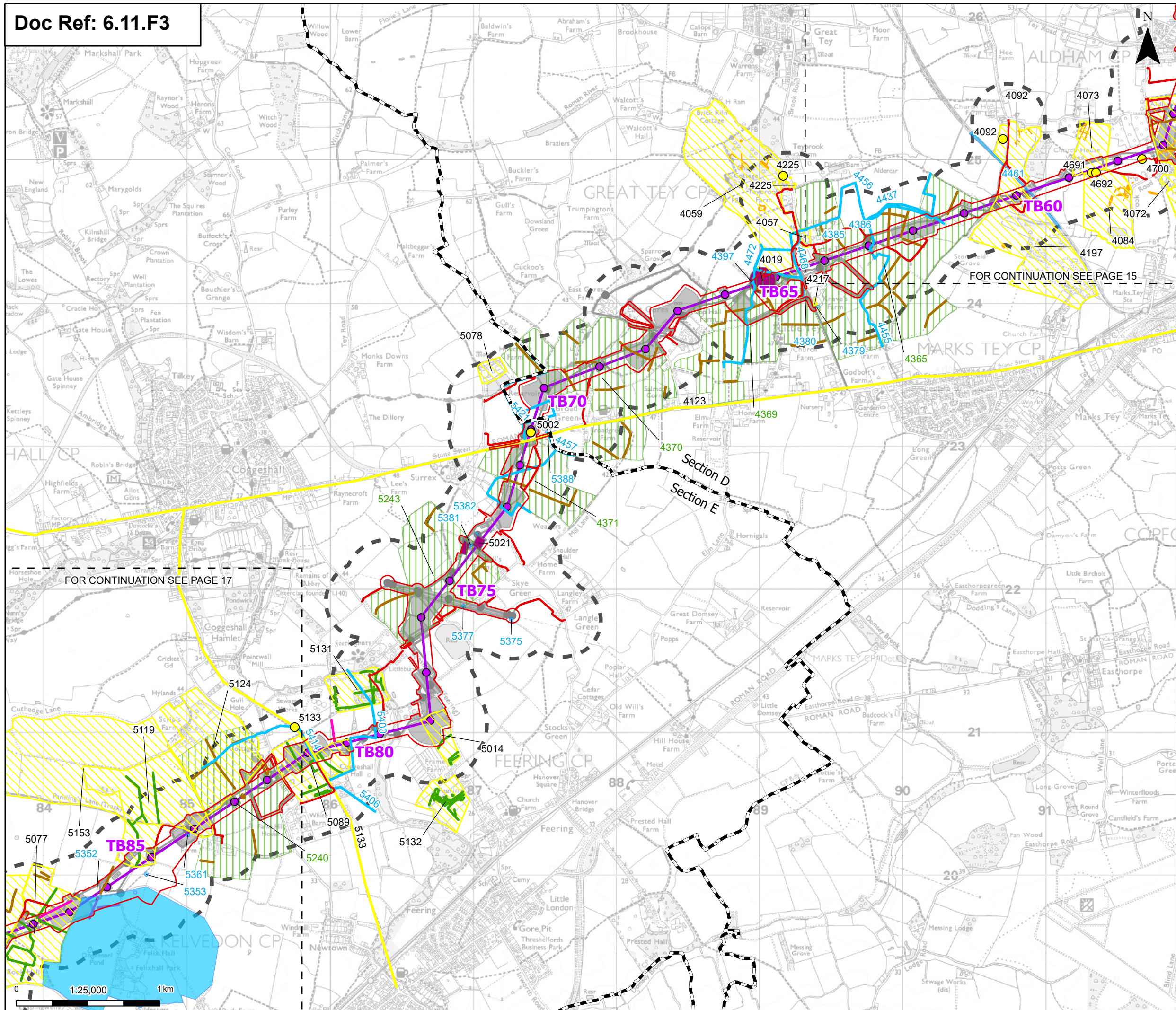
Title:
Figure 11.3- Historic Environment - Non-Designated Heritage Assets Assessed in the ES Chapter Page 15 of 24

| | | | |
|-------------------|------------|-----------------|----------|
| Designed | L. Bishop | Date | May 26 |
| Drawn | S. Sarkar | Date | May 26 |
| Checked | A. Fell | Date | May 26 |
| Approved | K. Burrows | Date | May 26 |
| Scale: | 1:25,000 | Datum: | AOD |
| Original Size: | A3 | Grid: | OS |
| Suitability Code: | A2 | Project Number: | 10059280 |

Suitability Description:
 Accepted as Concept Stage

Drawing Number:
 10059280-ARC-EHR-ZZ-DR-ZZ-00301

Revision:
 C



Order limits

- Order limits
- Project section line
- Sheet index outline

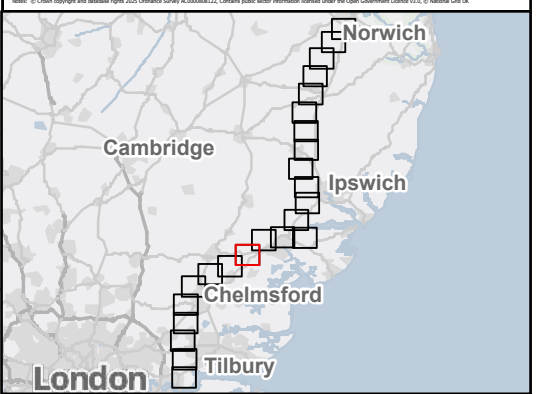
Proposed project design details

- Proposed standard lattice pylon location
- Proposed overhead line alignment
- Environmental mitigation
- Other temporary and permanent construction and operational works

Discipline specific constraints

- 250 m Study Area
- HER Monument Point
- HER Monument Line
- HER Monument Poly
- Project Mapped LiDAR
- HER Mapped Cropmark Line
- HER Mapped Cropmark Polygon
- Project Mapped Cropmark Line
- Project Mapped Cropmark Polygon
- Historic Mapping Line
- Historic Mapping Polygon
- Supplementary Environmental Information Assets

250m - Non-designated assets, 2km - Grade I, II* and II designated assets and 3km - Grade I and II* designated assets
 Note: The proposed overhead line alignment and proposed underground cable alignment together comprise the alignment.
 For further details regarding the design, please refer to Figures 4.1 (document reference 6.4.F1) and 4.2 (document reference 6.4.F2).



| Rev | Date | Description | Drawn | Check | Approv |
|-----|----------|---------------------|-------|-------|--------|
| C | May 2026 | FOR DCO APPLICATION | SS | AF | KB |
| B | Jan 2026 | FOR DCO APPLICATION | KF | AF | KB |
| A | Aug 2025 | FOR DCO APPLICATION | MP | AF | KB |

PROJECT:
 nationalgrid Norwich to Tilbury

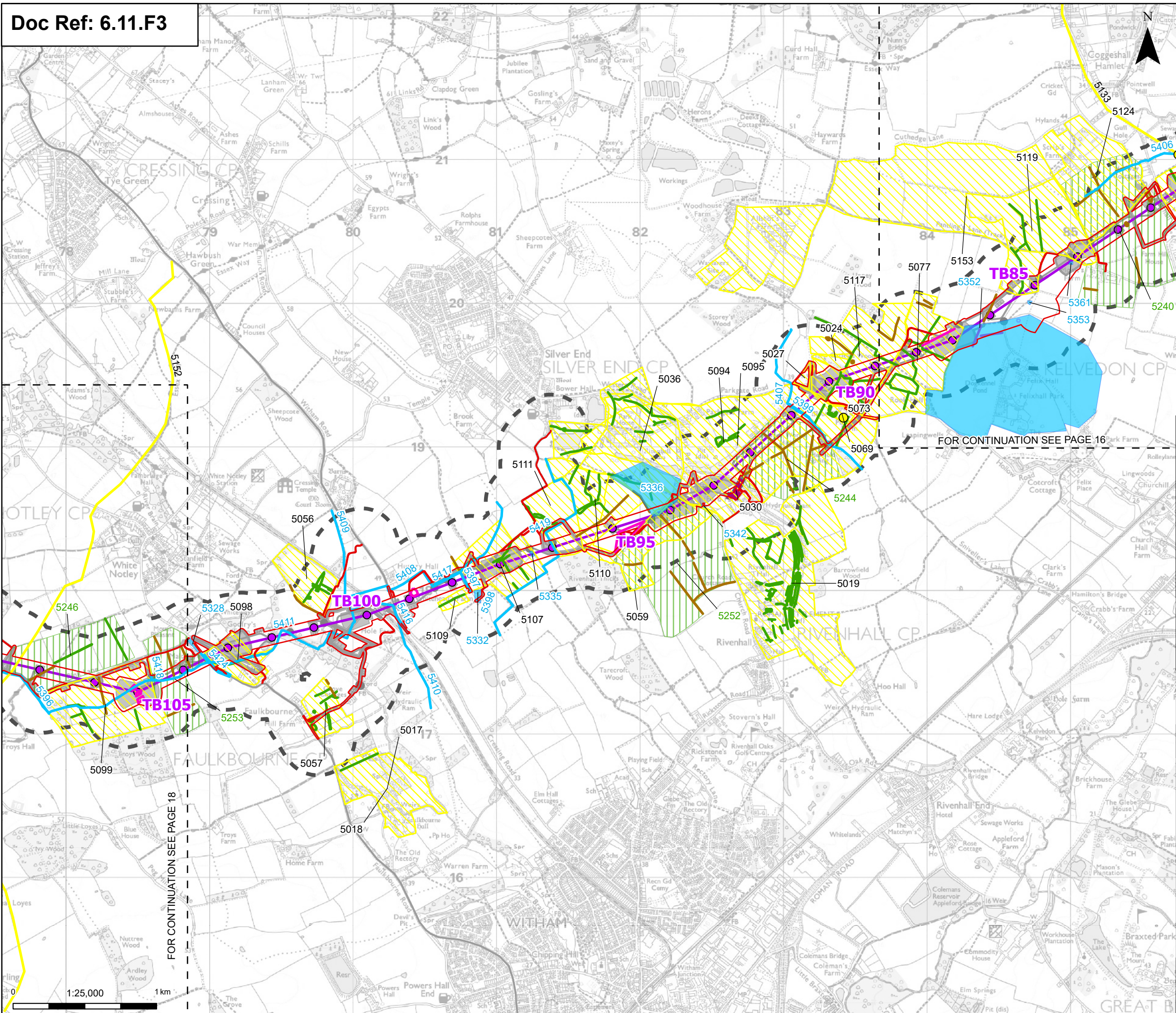
Planning Inspectorate App Number: EN020027
 Regulation 5(2)(a)&(m)

Title:
 Figure 11.3- Historic Environment - Non-Designated Heritage Assets Assessed in the ES Chapter Page 16 of 24

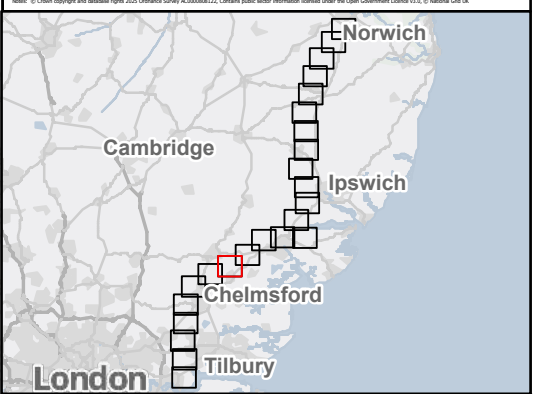
| | | | |
|-------------------|------------|-----------------|----------|
| Designed | L. Bishop | Date | May 26 |
| Drawn | S. Sarkar | Date | May 26 |
| Checked | A. Fell | Date | May 26 |
| Approved | K. Burrows | Date | May 26 |
| Scale: | 1:25,000 | Datum: | AOD |
| Original Size: | A3 | Grid: | OS |
| Suitability Code: | A2 | Project Number: | 10059280 |

Accepted as Concept Stage

Drawing Number: 10059280-ARC-EHR-ZZ-DR-ZZ-00301
 Revision: C



- Order limits
 - Sheet index outline
 - Proposed project design details**
 - Proposed standard lattice pylon location
 - Proposed overhead line alignment
 - Other temporary and permanent construction and operational works
 - Discipline specific constraints**
 - 250 m Study Area
 - HER Monument Point
 - HER Monument Line
 - HER Monument Poly
 - Project Mapped LiDAR
 - HER Mapped Cropmark Line
 - Project Mapped Cropmark Line
 - Project Mapped Cropmark Polygon
 - Historic Mapping Line
 - Historic Mapping Polygon
 - Supplementary Environmental Information Assets
- 250m - Non-designated assets, 2km - Grade I, II* and II designated assets and 3km - Grade I and II* designated assets
 Note: The proposed overhead line alignment and proposed underground cable alignment together comprise the alignment. For further details regarding the design, please refer to Figures 4.1 (document reference 6.4.F1) and 4.2 (document reference 6.4.F2).



| Rev | Date | Description | Drawn | Check | Approv |
|-----|----------|---------------------|-------|-------|--------|
| C | May 2026 | FOR DCO APPLICATION | SS | AF | KB |
| B | Jan 2026 | FOR DCO APPLICATION | KF | AF | KB |
| A | Aug 2025 | FOR DCO APPLICATION | MP | AF | KB |

PROJECT:
 nationalgrid Norwich to Tilbury

Planning Inspectorate App Number: EN020027
 Regulation 5(2)(a)&(m)

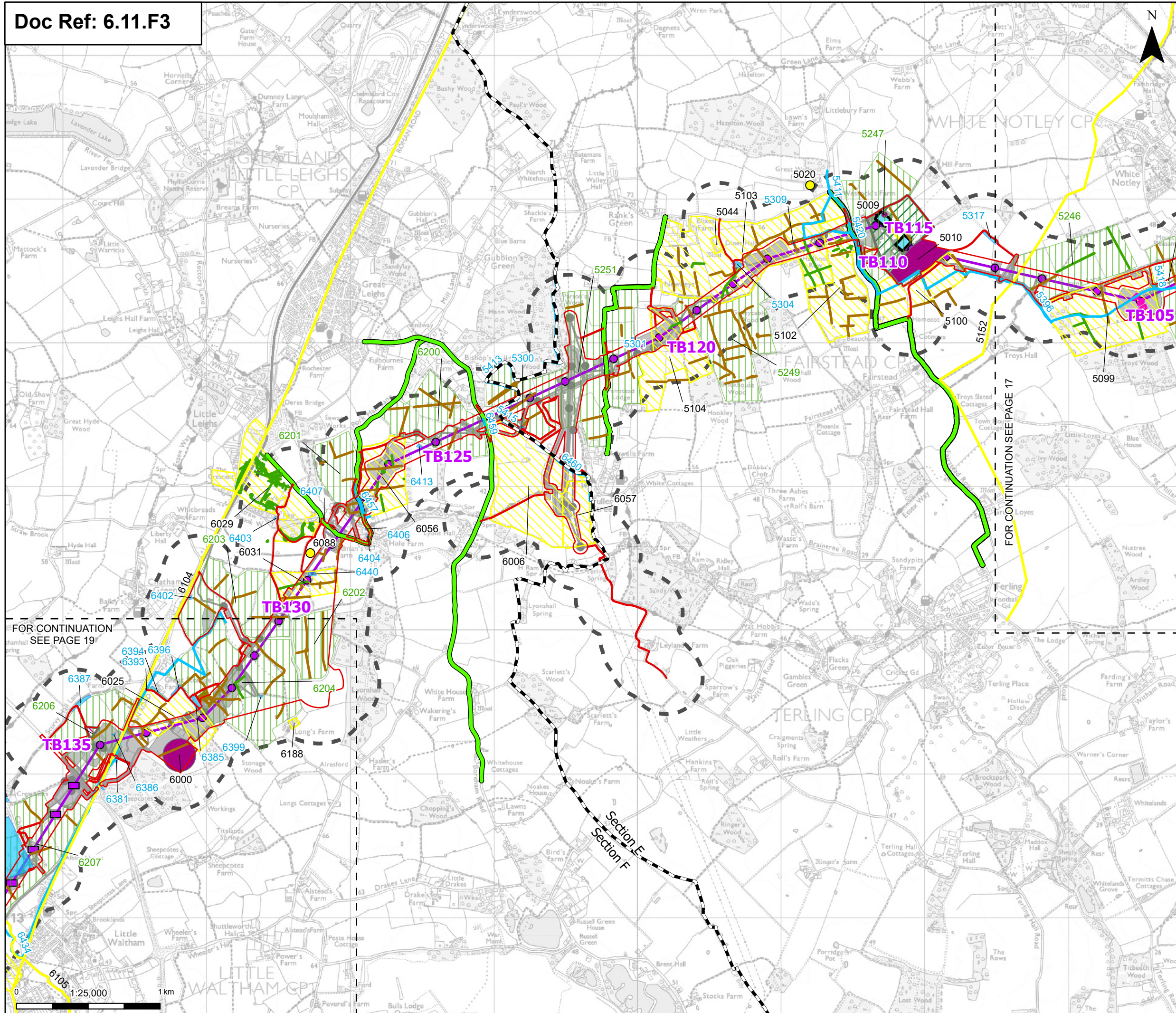
Title:
 Figure 11.3- Historic Environment - Non-Designated Heritage Assets Assessed in the ES Chapter Page 17 of 24

| | | | |
|-------------------|------------|-----------------|----------|
| Designed | L. Bishop | Date | May 26 |
| Drawn | S. Sarkar | Date | May 26 |
| Checked | A. Fell | Date | May 26 |
| Approved | K. Burrows | Date | May 26 |
| Scale: | 1:25,000 | Datum: | AOD |
| Original Size: | A3 | Grid: | OS |
| Suitability Code: | A2 | Project Number: | 10059280 |

Suitability Description:
 Accepted as Concept Stage

Drawing Number:
 10059280-ARC-EHR-ZZ-DR-ZZ-00301

Revision:
 C



Order limits

- Project section line
- Sheet index outline

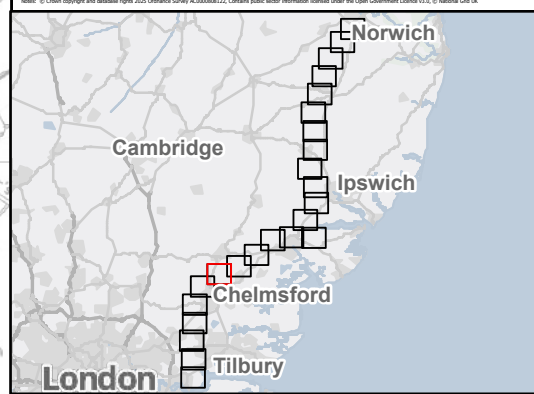
Proposed project design details

- Proposed low duty gantry
- Proposed low height pylon location
- Proposed standard lattice pylon location
- Proposed overhead line alignment
- Proposed underground cable alignment
- Proposed cable sealing end compound (CSEC)
- Environmental area
- Environmental mitigation
- Other temporary and permanent construction and operational works

Discipline specific constraints

- 250 m Study Area
- HER Monument Point
- HER Monument Line
- HER Monument Poly
- Project Mapped LIDAR
- HER Mapped Cropmark Line
- Project Mapped Cropmark Line
- Project Mapped Cropmark Polygon
- Historic Mapping Line
- Historic Mapping Polygon
- Protected Lanes
- Supplementary Environmental Information Assets

250m - Non-designated assets, 2km - Grade I, II* and II designated assets and 3km - Grade I and II* designated assets
 Note: The proposed overhead line alignment and proposed underground cable alignment together comprise the alignment.
 For further details regarding the design, please refer to Figures 4.1 (document reference 6.4.F1) and 4.2 (document reference 6.4.F2).



FOR CONTINUATION SEE PAGE 19

FOR CONTINUATION SEE PAGE 17

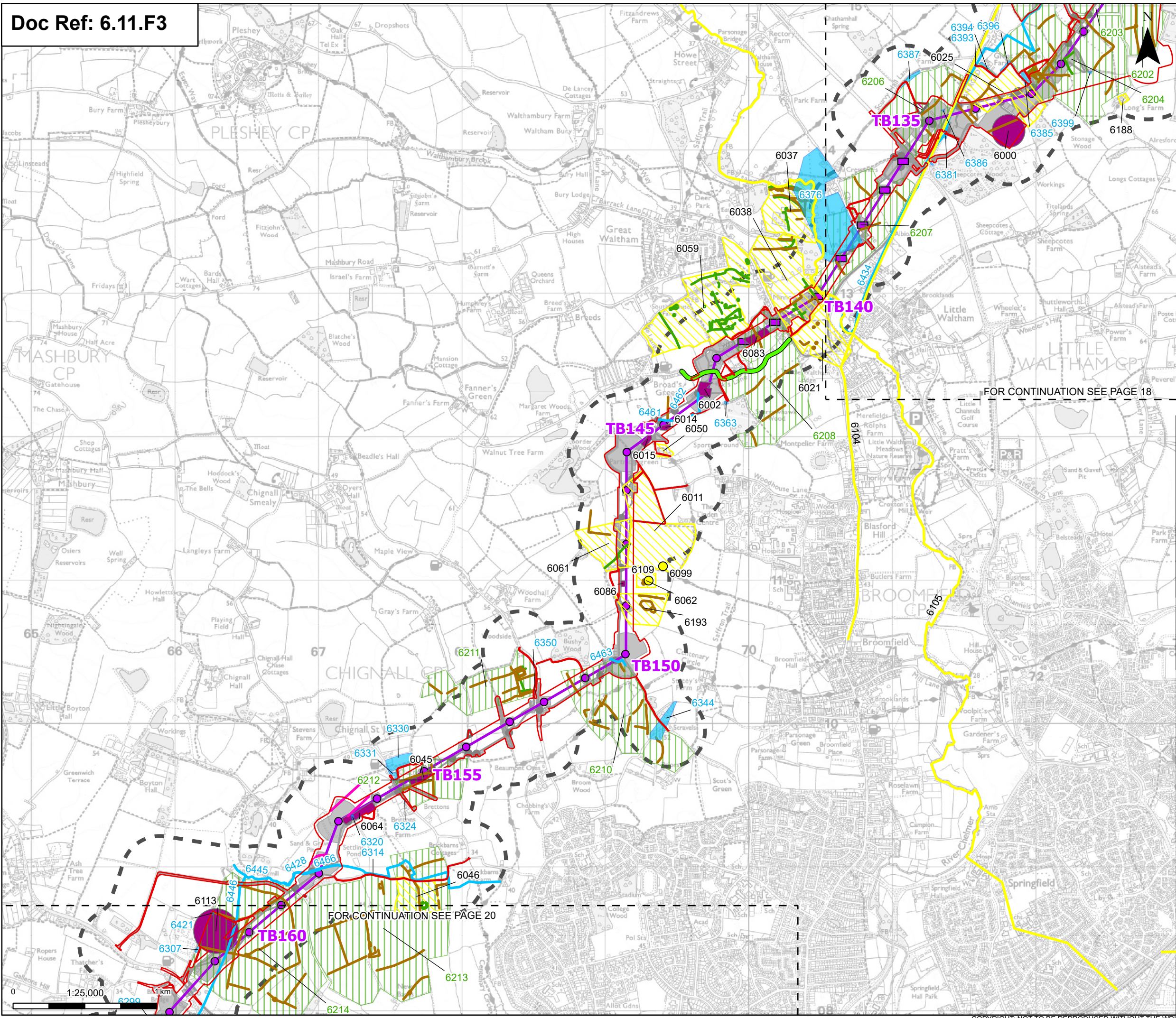
| Rev | Date | Description | Drawn | Check | Approv |
|-----|----------|---------------------|-------|-------|--------|
| C | May 2026 | FOR DCO APPLICATION | SS | AF | KB |
| B | Jan 2026 | FOR DCO APPLICATION | KF | AF | KB |
| A | Aug 2025 | FOR DCO APPLICATION | MP | AF | KB |

PROJECT:
 nationalgrid Norwich to Tilbury
 Planning Inspectorate App Number: EN020027
 Regulation 5(2)(a)&(m)

Title:
 Figure 11.3- Historic Environment - Non-Designated Heritage Assets Assessed in the ES Chapter
 Page 18 of 24

| | | | |
|-------------------|------------|-----------------|----------|
| Designed | L. Bishop | Date | May 26 |
| Drawn | S. Sarkar | Date | May 26 |
| Checked | A. Fell | Date | May 26 |
| Approved | K. Burrows | Date | May 26 |
| Scale: | 1:25,000 | Datum: | AOD |
| Original Size: | A3 | Grid: | OS |
| Suitability Code: | A2 | Project Number: | 10059280 |

Suitability Description: Accepted as Concept Stage
 Drawing Number: 10059280-ARC-EHR-ZZ-DR-ZZ-00301
 Revision: C



Order limits
 Sheet index outline

Proposed project design details

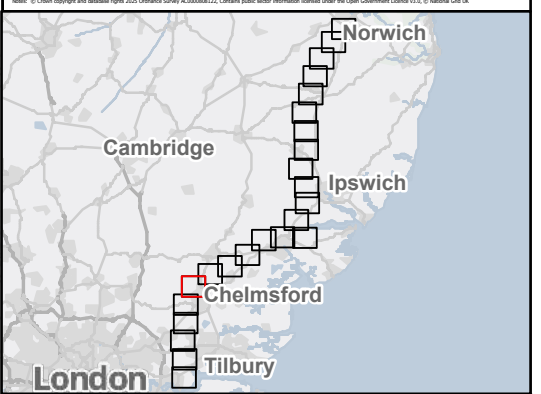
- Proposed low height pylon location
- Proposed standard lattice pylon location
- Proposed overhead line alignment
- Environmental mitigation
- Other temporary and permanent construction and operational works

Discipline specific constraints

- 250 m Study Area
- HER Monument Point
- HER Monument Line
- HER Monument Poly
- Project Mapped LiDAR
- HER Mapped Cropmark Line
- Project Mapped Cropmark Line
- Project Mapped Cropmark Polygon
- Historic Mapping Line
- Historic Mapping Polygon
- Protected Lanes
- Supplementary Environmental Information Assets

250m - Non-designated assets, 2km - Grade I, II* and II designated assets and 3km - Grade I and II* designated assets
 Note: The proposed overhead line alignment and proposed underground cable alignment together comprise the alignment.
 For further details regarding the design, please refer to Figures 4.1 (document reference 6.4.F1) and 4.2 (document reference 6.4.F2).

FOR CONTINUATION SEE PAGE 18



| Rev | Date | Description | Drawn | Check | Approv |
|-----|----------|---------------------|-------|-------|--------|
| C | May 2026 | FOR DCO APPLICATION | SS | AF | KB |
| B | Jan 2026 | FOR DCO APPLICATION | KF | AF | KB |
| A | Aug 2025 | FOR DCO APPLICATION | MP | AF | KB |

PROJECT:
nationalgrid Norwich to Tilbury

Planning Inspectorate App Number: EN020027
 Regulation 5(2)(a)&(m)

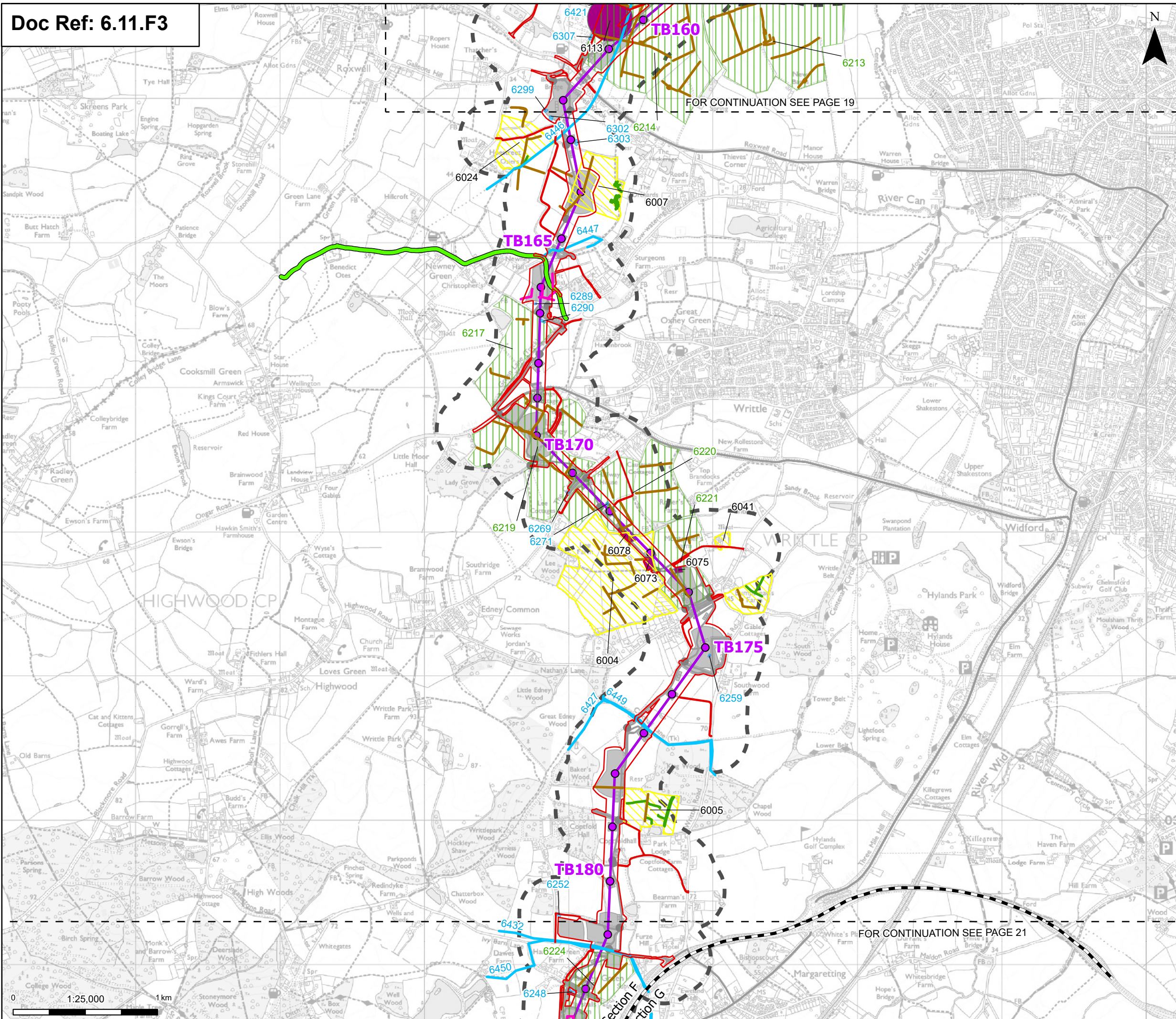
Title:
Figure 11.3- Historic Environment - Non-Designated Heritage Assets Assessed in the ES Chapter Page 19 of 24

| | | | |
|-------------------|------------|-----------------|----------|
| Designed | L. Bishop | Date | May 26 |
| Drawn | S. Sarkar | Date | May 26 |
| Checked | A. Fell | Date | May 26 |
| Approved | K. Burrows | Date | May 26 |
| Scale: | 1:25,000 | Datum: | AOD |
| Original Size: | A3 | Grid: | OS |
| Suitability Code: | A2 | Project Number: | 10059280 |

Suitability Description:
 Accepted as Concept Stage

Drawing Number:
 10059280-ARC-EHR-ZZ-DR-ZZ-00301

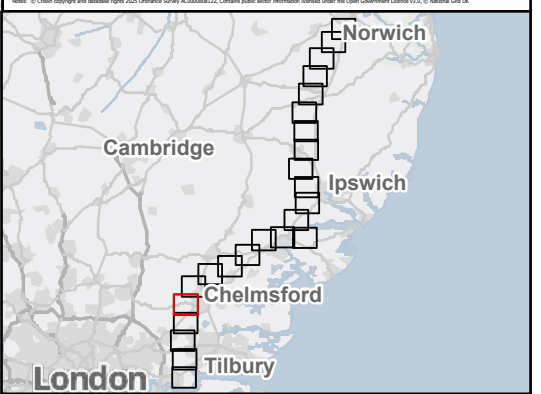
Revision:
 C



- Order limits
 - Project section line
 - Sheet index outline
 - Proposed project design details**
 - Proposed standard lattice pylon location
 - Proposed overhead line alignment
 - Environmental mitigation
 - Other temporary and permanent construction and operational works
 - Discipline specific constraints**
 - 250 m Study Area
 - HER Monument Poly
 - Project Mapped LiDAR
 - HER Mapped Cropmark Line
 - Project Mapped Cropmark Line
 - Project Mapped Cropmark Polygon
 - Historic Mapping Line
 - Historic Mapping Polygon
 - Protected Lanes
 - Supplementary Environmental Information Assets
- 250m - Non-designated assets, 2km - Grade I, II* and II designated assets and 3km - Grade I and II* designated assets
 Note: The proposed overhead line alignment and proposed underground cable alignment together comprise the alignment.
 For further details regarding the design, please refer to Figures 4.1 (document reference 6.4.F1) and 4.2 (document reference 6.4.F2).

FOR CONTINUATION SEE PAGE 19

FOR CONTINUATION SEE PAGE 21



| Rev | Date | Description | Drawn | Check | Approv |
|-----|----------|---------------------|-------|-------|--------|
| C | May 2026 | FOR DCO APPLICATION | SS | AF | KB |
| B | Jan 2026 | FOR DCO APPLICATION | KF | AF | KB |
| A | Aug 2025 | FOR DCO APPLICATION | MP | AF | KB |

PROJECT:
 nationalgrid Norwich to Tilbury
 Planning Inspectorate App Number: EN020027
 Regulation 5(2)(a)&(m)

Title:
 Figure 11.3- Historic Environment - Non-Designated Heritage Assets Assessed in the ES Chapter Page 20 of 24

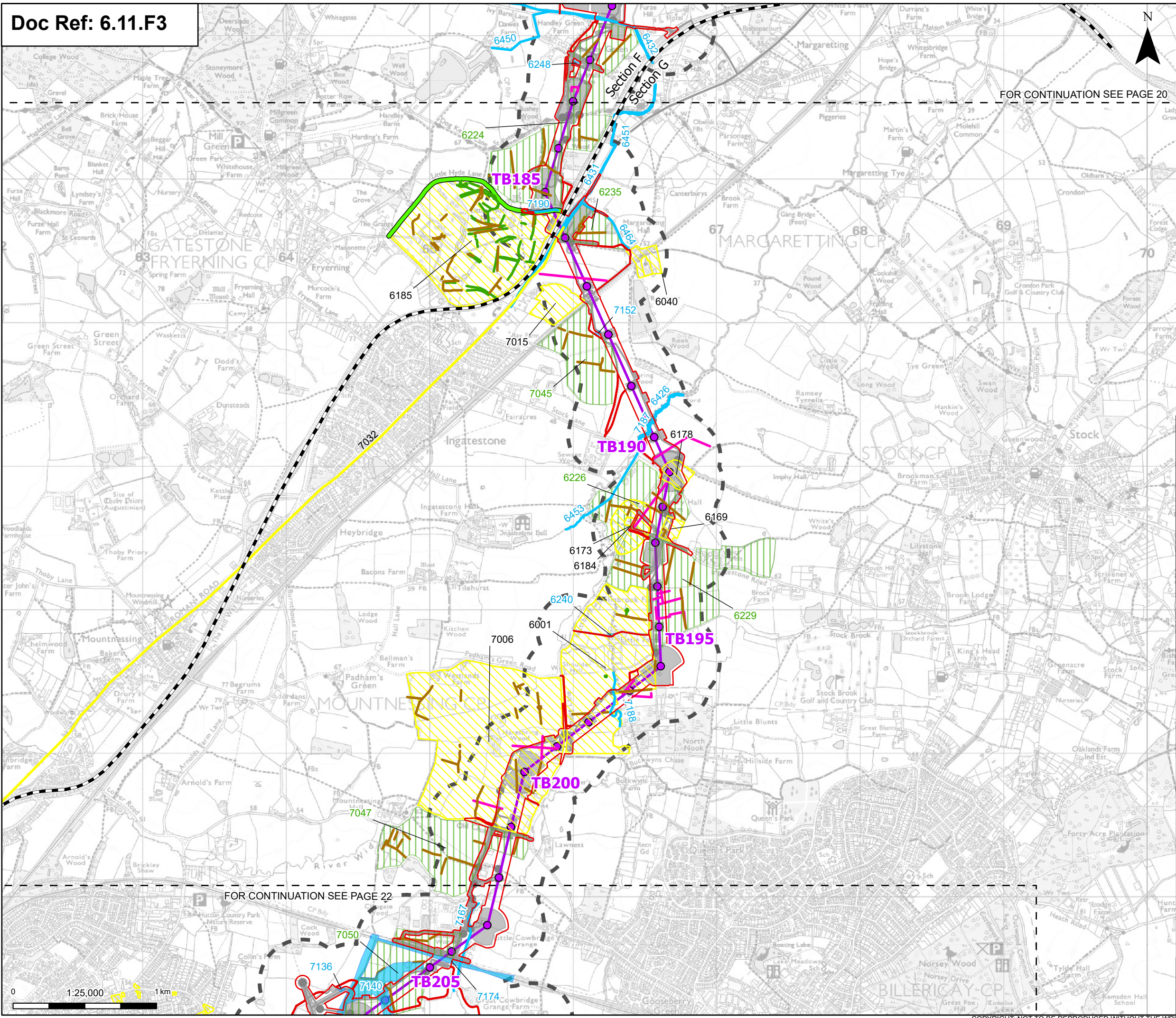
| | | | |
|-------------------|------------|-----------------|----------|
| Designed | L. Bishop | Date | May 26 |
| Drawn | S. Sarkar | Date | May 26 |
| Checked | A. Fell | Date | May 26 |
| Approved | K. Burrows | Date | May 26 |
| Scale: | 1:25,000 | Datum: | AOD |
| Original Size: | A3 | Grid: | OS |
| Suitability Code: | A2 | Project Number: | 10059280 |

Suitability Description:
 Accepted as Concept Stage

Drawing Number:
 10059280-ARC-EHR-ZZ-DR-ZZ-00301

Revision:
 C

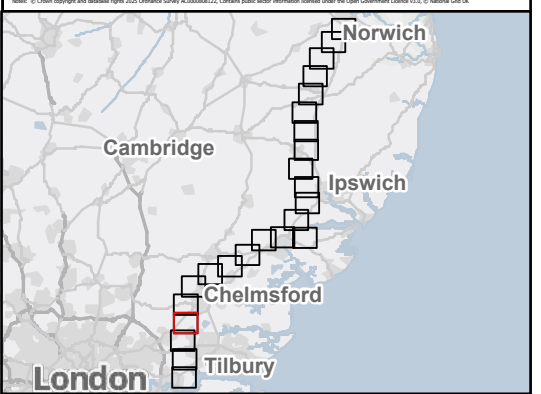




FOR CONTINUATION SEE PAGE 20

FOR CONTINUATION SEE PAGE 22

- Order limits
 - Project section line
 - Sheet index outline
 - Proposed project design details**
 - Proposed standard lattice pylon location
 - Proposed overhead line alignment
 - Environmental mitigation
 - Other temporary and permanent construction and operational works
 - Discipline specific constraints**
 - 250 m Study Area
 - HER Monument Line
 - HER Monument Poly
 - Project Mapped LiDAR
 - HER Mapped Cropmark Line
 - Project Mapped Cropmark Line
 - Project Mapped Cropmark Polygon
 - Historic Mapping Line
 - Historic Mapping Polygon
 - Protected Lanes
- 250m - Non-designated assets, 2km - Grade I, II* and II designated assets and 3km - Grade I and II* designated assets
 Note: The proposed overhead line alignment and proposed underground cable alignment together comprise the alignment
 For further details regarding the design, please refer to Figures 4.1 (document reference 6.4.F1) and 4.2 (document reference 6.4.F2).



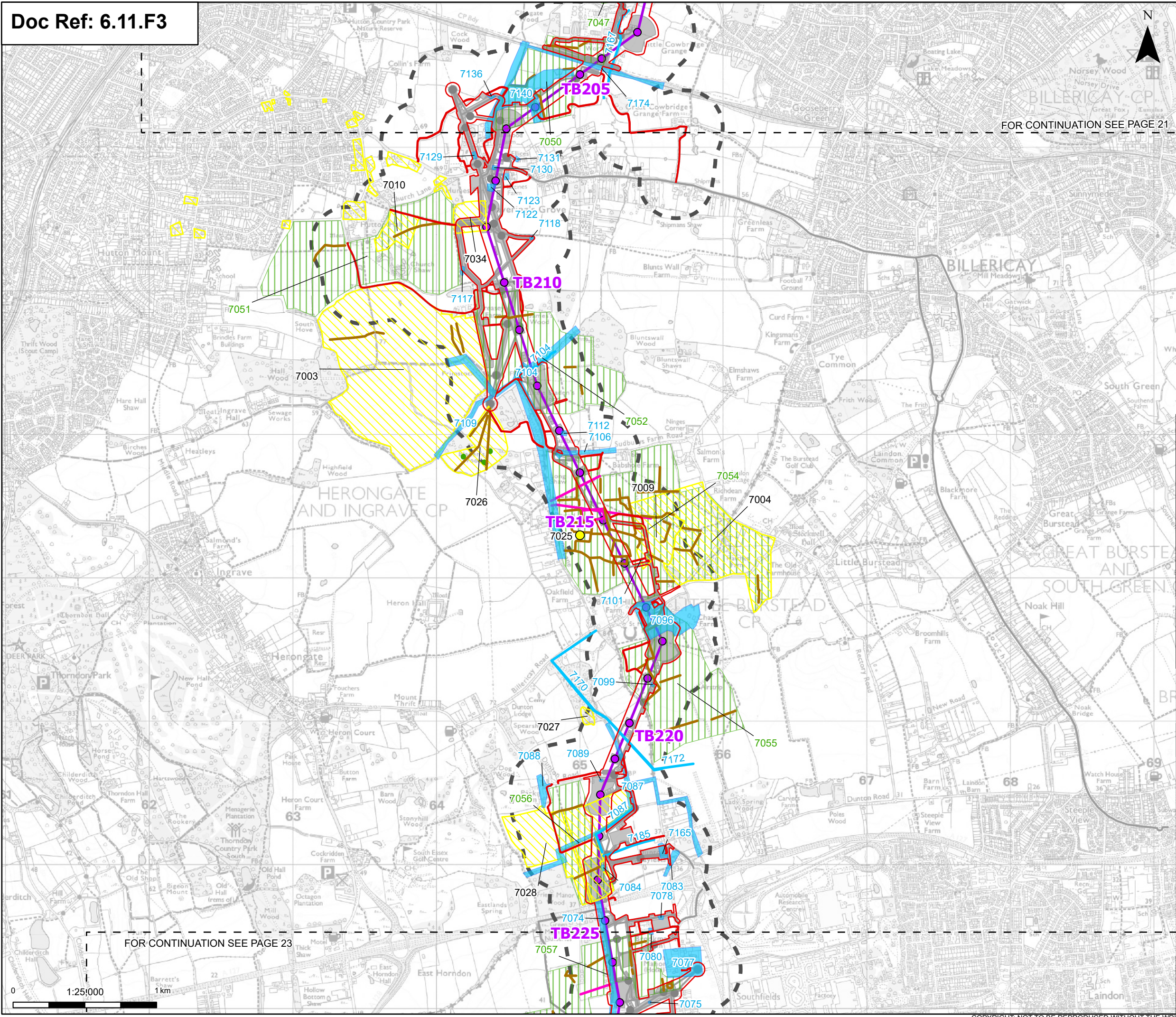
| Rev | Date | Description | Drawn | Check | Approv |
|-----|----------|---------------------|-------|-------|--------|
| C | May 2026 | FOR DCO APPLICATION | SS | AF | KB |
| B | Jan 2026 | FOR DCO APPLICATION | KF | AF | KB |
| A | Aug 2025 | FOR DCO APPLICATION | MP | AF | KB |

PROJECT:
 nationalgrid Norwich to Tilbury
 Planning Inspectorate App Number: EN020027
 Regulation 5(2)(a)&(m)

Title:
 Figure 11.3- Historic Environment - Non-Designated Heritage Assets Assessed in the ES Chapter Page 21 of 24

| | | | |
|-------------------|------------|-----------------|----------|
| Designed | L. Bishop | Date | May 26 |
| Drawn | S. Sarkar | Date | May 26 |
| Checked | A. Fell | Date | May 26 |
| Approved | K. Burrows | Date | May 26 |
| Scale: | 1:25,000 | Datum: | AOD |
| Original Size: | A3 | Grid: | OS |
| Suitability Code: | A2 | Project Number: | 10059280 |

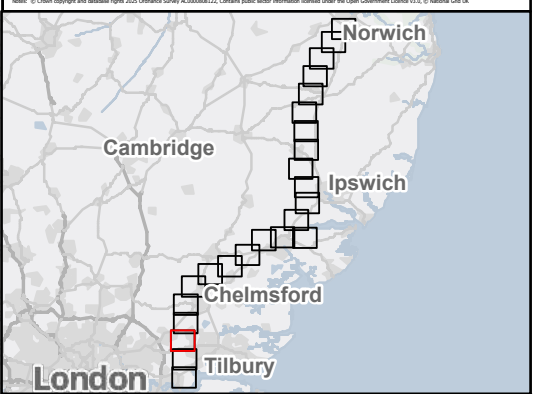
Suitability Description:
 Accepted as Concept Stage
 Drawing Number:
 10059280-ARC-EHR-ZZ-DR-ZZ-00301
 Revision:
 C



FOR CONTINUATION SEE PAGE 21

FOR CONTINUATION SEE PAGE 23

- Order limits
 - Sheet index outline
 - Proposed project design details**
 - Proposed standard lattice pylon location
 - Proposed overhead line alignment
 - Other temporary and permanent construction and operational works
 - Discipline specific constraints**
 - 250 m Study Area
 - HER Monument Point
 - HER Monument Line
 - HER Monument Poly
 - Project Mapped LiDAR
 - HER Mapped Cropmark Line
 - Project Mapped Cropmark Line
 - Project Mapped Cropmark Polygon
 - Historic Mapping Line
 - Historic Mapping Polygon
- 250m - Non-designated assets, 2km - Grade I, II* and II designated assets and 3km - Grade I and II* designated assets
 Note: The proposed overhead line alignment and proposed underground cable alignment together comprise the alignment
 For further details regarding the design, please refer to Figures 4.1 (document reference 6.4.F1) and 4.2 (document reference 6.4.F2).



| Rev | Date | Description | Drawn | Check | Approv |
|-----|----------|---------------------|-------|-------|--------|
| C | May 2026 | FOR DCO APPLICATION | SS | AF | KB |
| B | Jan 2026 | FOR DCO APPLICATION | KF | AF | KB |
| A | Aug 2025 | FOR DCO APPLICATION | MP | AF | KB |

PROJECT:
 nationalgrid Norwich to Tilbury

Planning Inspectorate App Number: EN020027
 Regulation 5(2)(a)&(m)

Title:
 Figure 11.3- Historic Environment - Non-Designated Heritage Assets Assessed in the ES Chapter Page 22 of 24

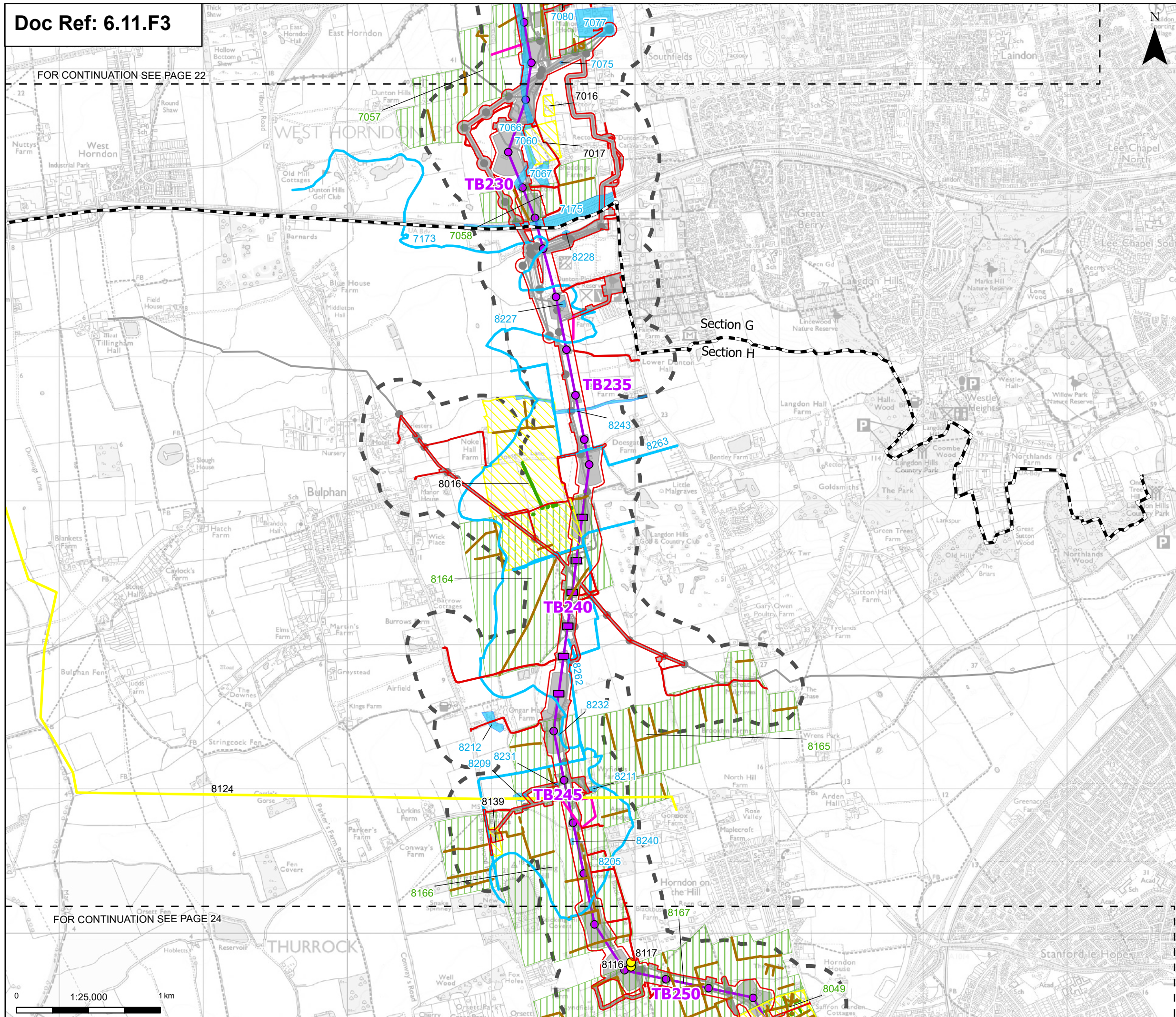
| | | | |
|-------------------|------------|-----------------|----------|
| Designed | L. Bishop | Date | May 26 |
| Drawn | S. Sarkar | Date | May 26 |
| Checked | A. Fell | Date | May 26 |
| Approved | K. Burrows | Date | May 26 |
| Scale: | 1:25,000 | Datum: | AOD |
| Original Size: | A3 | Grid: | OS |
| Suitability Code: | A2 | Project Number: | 10059280 |

Suitability Description:
 Accepted as Concept Stage

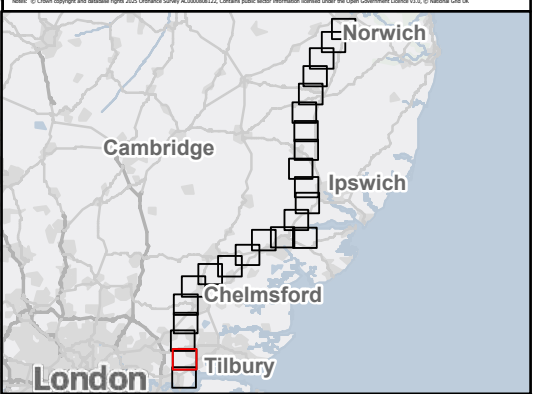
Drawing Number:
 10059280-ARC-EHR-ZZ-DR-ZZ-00301

Revision:
 C

FOR CONTINUATION SEE PAGE 22



- Order limits
 - Project section line
 - Sheet index outline
 - Proposed project design details**
 - Proposed low height pylon location
 - Proposed standard lattice pylon location
 - Proposed overhead line alignment
 - Environmental mitigation
 - Other temporary and permanent construction and operational works
 - Discipline specific constraints**
 - 250 m Study Area
 - HER Monument Point
 - HER Monument Line
 - HER Monument Poly
 - Project Mapped LiDAR
 - HER Mapped Cropmark Line
 - Project Mapped Cropmark Line
 - Project Mapped Cropmark Polygon
 - Historic Mapping Line
 - Historic Mapping Polygon
- 250m - Non-designated assets, 2km - Grade I, II* and II designated assets and 3km - Grade I and II* designated assets
 Note: The proposed overhead line alignment and proposed underground cable alignment together comprise the alignment.
 For further details regarding the design, please refer to Figures 4.1 (document reference 6.4.F1) and 4.2 (document reference 6.4.F2).



| Rev | Date | Description | Drawn | Check | Approv |
|-----|----------|---------------------|-------|-------|--------|
| C | May 2026 | FOR DCO APPLICATION | SS | AF | KB |
| B | Jan 2026 | FOR DCO APPLICATION | KF | AF | KB |
| A | Aug 2025 | FOR DCO APPLICATION | MP | AF | KB |

PROJECT:
nationalgrid Norwich to Tilbury

Planning Inspectorate App Number: EN020027
 Regulation 5(2)(a)&(m)

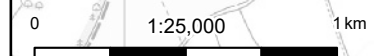
Title:
Figure 11.3- Historic Environment - Non-Designated Heritage Assets Assessed in the ES Chapter Page 23 of 24

| | | | |
|-------------------|------------|-----------------|----------|
| Designed | L. Bishop | Date | May 26 |
| Drawn | S. Sarkar | Date | May 26 |
| Checked | A. Fell | Date | May 26 |
| Approved | K. Burrows | Date | May 26 |
| Scale: | 1:25,000 | Datum: | AOD |
| Original Size: | A3 | Grid: | OS |
| Suitability Code: | A2 | Project Number: | 10059280 |

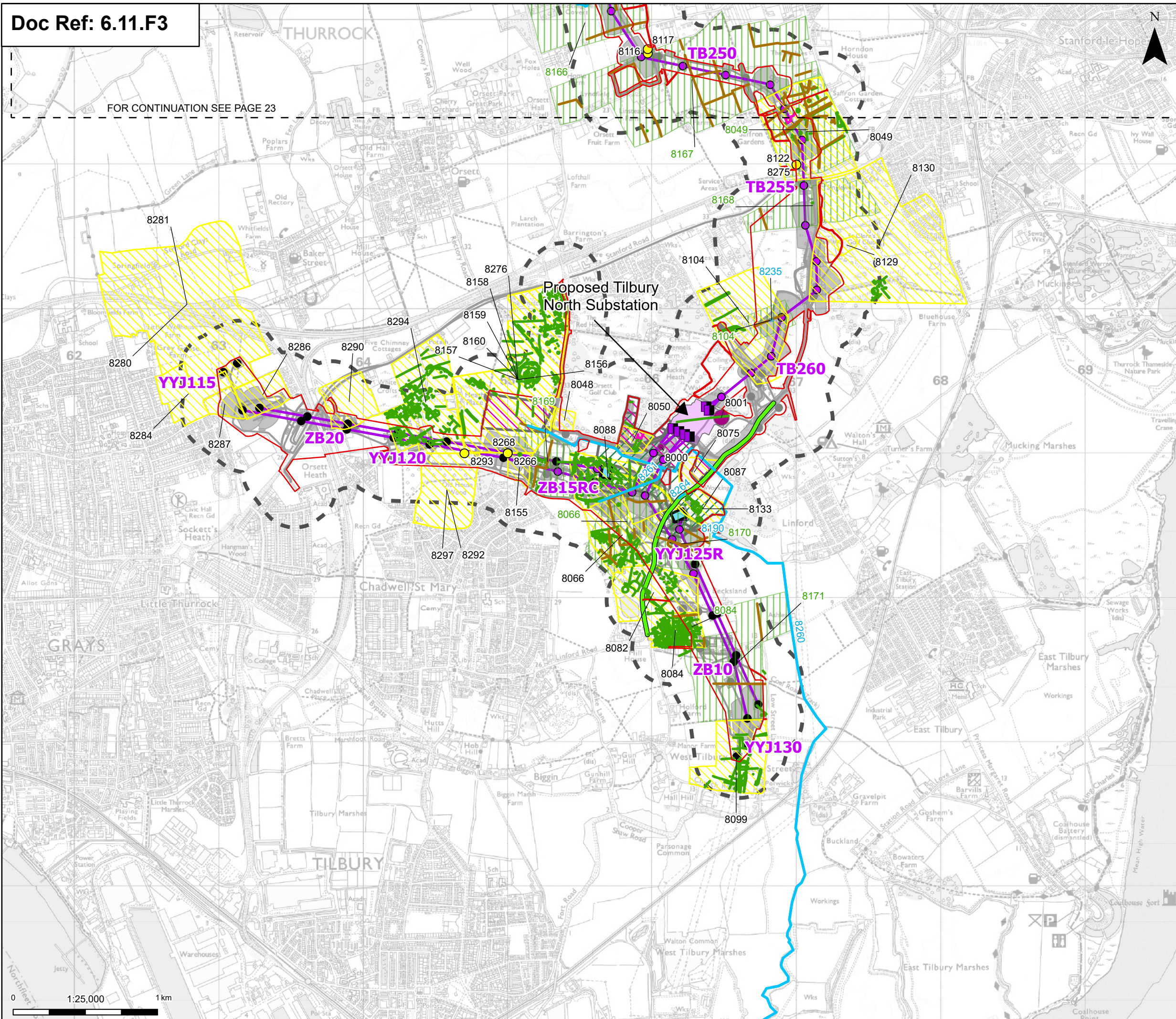
Suitability Description:
Accepted as Concept Stage

Drawing Number:
 10059280-ARC-EHR-ZZ-DR-ZZ-00301

Revision:
C



FOR CONTINUATION SEE PAGE 23



- Order limits
 - Sheet index outline
 - Proposed project design details**
 - Proposed full line tension gantry
 - Proposed low duty gantry
 - Existing pylon (modify)
 - Proposed standard lattice pylon location
 - Proposed overhead line alignment
 - Proposed underground cable alignment
 - Proposed Tilbury North Substation
 - Proposed cable sealing end compound (CSEC)
 - Environmental area
 - Environmental mitigation
 - Other temporary and permanent construction and operational works
 - Discipline specific constraints**
 - 250 m Study Area
 - HER Monument Point
 - HER Monument Poly
 - Project Mapped LIDAR
 - HER Mapped Cropmark Line
 - Project Mapped Cropmark Line
 - Project Mapped Cropmark Polygon
 - Historic Mapping Line
 - Historic Mapping Polygon
 - Protected Lanes
 - Supplementary Environmental Information Assets
- 250m - Non-designated assets, 2km - Grade I, II* and II designated assets and 3km - Grade I and II* designated assets
 Note: The proposed overhead line alignment and proposed underground cable alignment together comprise the alignment.
 For further details regarding the design, please refer to Figures 4.1 (document reference 6.4.F1) and 4.2 (document reference 6.4.F2).



| Rev | Date | Description | Drawn | Check | Approv |
|-----|----------|---------------------|-------|-------|--------|
| C | May 2026 | FOR DCO APPLICATION | SS | AF | KB |
| B | Jan 2026 | FOR DCO APPLICATION | KF | AF | KB |
| A | Aug 2025 | FOR DCO APPLICATION | MP | AF | KB |

PROJECT:
 nationalgrid Norwich to Tilbury

Planning Inspectorate App Number: EN020027
 Regulation 5(2)(a)&(m)

Title:
 Figure 11.3- Historic Environment - Non-Designated Heritage Assets Assessed in the ES Chapter
 Page 24 of 24

| | | | |
|-------------------|------------|-----------------|----------|
| Designed | L. Bishop | Date | May 26 |
| Drawn | S. Sarkar | Date | May 26 |
| Checked | A. Fell | Date | May 26 |
| Approved | K. Burrows | Date | May 26 |
| Scale: | 1:25,000 | Datum: | AOD |
| Original Size: | A3 | Grid: | OS |
| Suitability Code: | A2 | Project Number: | 10059280 |

Suitability Description:
 Accepted as Concept Stage

Drawing Number:
 10059280-ARC-EHR-ZZ-DR-ZZ-00301

Revision:
 C